

World Regional Geography Atlas

Note: Figure numbers refer to *World Regional Geography, 6th Edition, With Subregions*,
by Lydia Mihelic Pulsipher and Alex Pulsipher, c. 2014 W.H. Freeman & Co.

1. World Maps	Corresponding Figure # in <i>World Regional Geography, 6th Edition</i>	
1.1	Regions of the world	1.1
1.2	Latitude and longitude	1.3H
1.3	Common map projections	1.3I-K
1.4	World population density	1.8
1.5	Global maps of human well-being	1.12
1.6	Human impacts on the biosphere	1.13
1.7	Global map of undernourishment, 2007	1.14
1.8	Urbanization	1.15
1.9	Power and politics	1.18
1.10	Map of national water footprints, 2005	1.20
1.11	Greenhouse emissions around the world in 2010	1.23
1.12	Vulnerability to climate change	1.24
1.13	The breakup of Pangaea	1.25
1.14	Ring of Fire	1.26
1.15	Climate regions of the world	1.29
1.16	Major religions of the world	1.30
1.17	World's major language families	1.31
1.18	Skin color map for indigenous people	1.32
2. North America	Corresponding Figure # in <i>World Regional Geography, 6th Edition</i>	
2.1	Regional map of North America	2.1
2.2	Climates of North America	2.4
2.3	Human impacts on the biosphere in North America	2.5

2.4	Vulnerability to climate change in North America	2.6
2.5	Air and water pollution in North America	2.7
2.6	Percent of African American population in each state, 2010	2.10
2.7	Nineteenth-century transportation	2.11
2.8	Power and politics in North America	2.12
2.9	Sources of average daily crude oil imported into the United States in September 2012	2.13A
2.10	Sources of average daily crude oil imported into Canada in 2010	2.13B
2.11	Political map of North America	2.14
2.12	Agriculture in North America	2.17
2.13	Walmart on the global scale	2.19
2.14	Urbanization in North America	2.21
2.15	Percent of total foreign-born people within each state in (A) 2000 and (B) 2010	2.25
2.16	Religious affiliations across North America	2.31
2.17	Population density in North America	2.34
2.18	Percentage of people over 65 by state	2.36
2.19	Maps of human well-being	2.37
2.20	Subregions of North America	2.38
2.21	New England and the Atlantic Provinces subregion	2.39
2.22	The Quebec subregion	2.41
2.23	The old economic core subregion	2.42
2.24	The American South subregion	2.44
2.25	The Great Plains	2.46
2.26	The Continental Interior subregion	2.49
2.27	The Pacific Northwest subregion	2.50
2.28	Southern California and the Southwest	2.51
2.29	The Colorado River basins	2.52

3. Middle and South America

Corresponding Figure # in World Regional Geography, 6th Edition

3.1	Regional map of Middle and South America	3.1
3.2	Indigenous peoples and environmental issues in this text	3.3

3.3	Political map of Middle and South America	3.4
3.4	Climates of Middle and South America	3.5
3.5	Human impacts on the biosphere in Middle and South America	3.8
3.6	Vulnerability to Climate Change in Middle and South America	3.10
3.7	Spanish and Portuguese trade routes and territories in the Americas, circa 1600	3.12
3.8	The colonial heritage of Middle and South America	3.13
3.9	Origins of Foreign Direct Investment in Latin America and the Caribbean, 2006–2011	3.15
3.10	Agricultural and mineral zones in Middle and South America	3.16
3.12	Power and Politics in Middle and South America	3.18
3.13	Linkages: Cocaine sources, trafficking routes, and seizures worldwide	3.19
3.14	Population density in Middle and South America	3.20
3.15	Maps of human well-being	3.22
3.16	Internet use in Middle and South America, December 2011	3.23
3.17	Urbanization in Middle and South America	3.25
3.18	The Caribbean subregion	3.28
3.19	The Mexico subregion	3.30
3.20	Location of maquiladoras in Mexico, 2011	3.31
3.21	The Central American subregion	3.32
3.22	Northern Andes and the Caribbean coast	3.34
3.23	Central Andes subregion	3.36
3.24	The Southern Cone subregion	3.37
3.25	The Brazil subregion	3.39

4. Europe

Corresponding Figure # in *World Regional Geography, 6th Edition*

4.1	Regional map of Europe	4.1
4.2	Political map of Europe	4.3
4.3	Climates of Europe	4.4
4.4	Human impacts on the biosphere in Europe	4.5
4.5	Pollution of the seas	4.6
4.6	Vulnerability to climate change in Europe	4.7

4.7	The Trans-European transport network	4.8
4.8	Transfers of wealth from the colonies to Europe	4.12
4.9	Power and politics in Europe	4.13
4.10	The current (2013) members of the EU and their dates of joining	4.14
4.11	Population density in Europe	4.19
4.12	Urbanization in Europe	4.20
4.13	Migration into Europe, 1960, 2005, and 2008	4.22
4.14	Muslims in Europe	4.23
4.15	European social welfare/protection systems	4.26
4.16	Maps of human well-being	4.27
4.17	West Europe subregion	4.28
4.18	Land reclamation in the Netherlands	4.29
4.19	The South Europe subregion	4.31
4.20	The North Europe subregion	4.33
4.21	The Central Europe subregion	4.36
4.22	Ethnic groups in southeastern Central Europe	4.38

5. Russia and the Post-Soviet States

Corresponding Figure # in World Regional Geography, 6th Edition

5.1	Regional map of Russia and the post-Soviet states	5.1
5.2	Political map of Russia and the post-Soviet states	5.3
5.3	Russia and the post-Soviet states: Contacts with other world regions	5.4
5.4	Climates of Russia and the post-Soviet states	5.5
5.5	Human impacts on the biosphere in Russia and the post-Soviet states	5.6
5.6	The decline and disappearance of the Aral Sea, 1960–2011	5.7
5.7	Vulnerability to climate change in Russia and the post-Soviet states	5.8
5.8	The ancient Silk Road and related trade routes	5.9
5.9	Russian imperial expansion, 1300–1945	5.12
5.10	The Cold War in 1980	5.13
5.11	Oil and natural gas: Russia and the post-Soviet states' resources and pipelines	5.14
5.12	Principal industrial areas and land transport routes of Russia and the post-Soviet states	5.15

5.13	Agriculture in Russia and the post-Soviet states	5.16
5.14	Power and politics in Russia and the post-Soviet states	5.17
5.15	Ethnic character of Russia and percentage of Russians in the post-Soviet states	5.18
5.16	Population density in Russia and the post-Soviet states	5.20
5.17	Urbanization in Russia and the post-Soviet states	5.22
5.18	Maps of human well-being	5.24
5.19	European Russia subregion	5.27
5.20	Siberian Russia subregion	5.28
5.21	The Russian Far East subregion	5.29
5.22	The Belarus, Moldova, and Ukraine subregion	5.30
5.23	The Caucasia subregion	5.31
5.24	Areas of contention in Caucasia	5.32
5.25	The Central Asian States subregion	5.33

6. North Africa and Southwest Asia

Corresponding Figure # in World Regional Geography, 6th Edition

6.1	Regional map of North Africa and Southwest Asia	6.1
6.2	Political map of North Africa and Southwest Asia	6.2
6.3	Variations in women's freedom to exercise their human rights in five categories (2009)	6.4
6.4	Climates of North Africa and Southwest Asia	6.5
6.5	Global freshwater availability and stress	6.6
6.6	Human impacts on the biosphere in North Africa and Southwest Asia	6.7
6.7	Water for the future?	6.8
6.8	Vulnerability to climate change in North Africa and Southwest Asia	6.10
6.9	Dams on the Tigris and Euphrates drainage basins	6.11
6.10	The Fertile Crescent, one of the earliest known agricultural sites	6.12
6.11	The spread of Islam, 630–1700	6.14
6.12	Colonial regimes in North Africa and Southwest Asia	6.16
6.13	Percentage of the region's women who are in the labor force (2011)	6.20
6.14	Population density in North Africa and Southwest Asia	6.21
6.15	Urbanization in North Africa and Southwest Asia	6.23

6.16	Global maps of human well-being	6.24
6.17	Economic issues: Oil and gas resources in North Africa and Southwest Asia	6.25
6.18	Major OPEC oil flows in 2011	6.26
6.19	Power and politics in North Africa and Southwest Asia	6.28
6.20	Israel and Palestine, 1923–1949; and after 1949, Israel and the Palestinian Territory	6.29
6.21	The Maghreb subregion (Northwest Africa)	6.31
6.22	The Sudan and Egypt subregion	6.32
6.23	The Arabian Peninsula subregion	6.34
6.24	The Eastern Mediterranean subregion	6.36
6.25	The Northeast subregion and the Kurds	6.37

7. Sub-Saharan Africa

Corresponding Figure # in *World Regional Geography, 6th Edition*

7.1	Regional map of sub-Saharan Africa	7.1
7.2	Ushahidi platform users worldwide	7.3
7.3	Political map of sub-Saharan Africa	7.4
7.4	Climates of sub-Saharan Africa	7.5
7.5	Human impacts on the biosphere in sub-Saharan Africa	7.6
7.6	Vulnerability to climate change in sub-Saharan Africa	7.8
7.7	Newly exposed water resources	7.9
7.8	Map of the African slave trade	7.12
7.9	The European colonies in Africa in 1914	7.14
7.10	Economic issues: Public debt, imports, and exports	7.16
7.11	Mobile phone users in sub-Saharan Africa	7.18
7.12	Nigeria's ethnic geography	7.20
7.13	Power and politics in sub-Saharan Africa	7.21
7.14	Population density in sub-Saharan Africa	7.22
7.15	Urbanization in sub-Saharan Africa	7.24
7.16	Global prevalence of HIV-AIDS (2009) and the incidence rate of infection (2001–2009)	7.26
7.17	Polygyny in Africa	7.27
7.18	Religions in Africa	7.29

7.19	Major language groups of Africa	7.31
7.20	Maps of human well-being	7.32
7.21	The West Africa subregion	7.33
7.22	The Central Africa subregion	7.34
7.23	The East Africa subregion	7.36
7.24	Map of South Sudan	7.36a
7.25	The Southern Africa subregion	7.38

8. South Asia

Corresponding Figure # in *World Regional Geography, 6th Edition*

8.1	Regional map of South Asia	8.1
8.2	The Sardar Sarovar Dam on the Narmada and other major dams around the world	8.2
8.3	Political map of South Asia	8.3
8.4	Summer and winter monsoons in South Asia	8.4
8.5	Climates of South Asia	8.5
8.6	Vulnerability to climate change in South Asia	8.7
8.7	Human impacts on the biosphere in South Asia	8.8
8.8	Precolonial South Asia	8.10
8.9	The British Indian Empire, 1860–1920	8.11
8.10	Independence and Partition	8.12
8.11	Urbanization in South Asia	8.15
8.12	Major language groups of South Asia	8.17
8.13	Major religions in South Asia	8.18
8.14	Female literacy in South Asia	8.21
8.15	Population density of South Asia	8.24
8.16	Maps of human well-being	8.27
8.17	Major farming systems of South Asia	8.28
8.18	GDP income per capita (PPP) and industrial and IT centers in India	8.30
8.19	Power and politics in South Asia	8.31
8.20	The Afghanistan and Pakistan subregion	8.32
8.21	Language and ethnicity in Afghanistan	8.34

8.22	Industrial, mining, and power centers in Pakistan	8.35
8.23	The Himalayan Country subregion	8.36
8.24	The Northwest India subregion	8.37
8.25	The Northeastern South Asia subregion	8.38
8.26	The Central India subregion	8.39
8.27	The Southern South Asia subregion	8.41

9. East Asia

Corresponding Figure # in *World Regional Geography, 6th Edition*

9.1	Regional map of East Asia	9.1
9.2	Workers, development, and urbanization in the new Chinese economy	9.2
9.3	Political map of East Asia	9.3
9.4	Climates of East Asia	9.4
9.5	Vulnerability to climate change in East Asia	9.5
9.6	China's agricultural zones	9.6
9.7	Human impacts on the biosphere in East Asia	9.9
9.8	China's most polluted and least polluted cities in terms of air quality	9.10
9.9	The extent of Chinese empires, 221 B.C.E.–1850 C.E.	9.13
9.10	Japan's expansions, 1875–1942	9.14
9.11	China's regional GDP and rural–urban income per capita disparities, 2008	9.16
9.12	Urbanization in East Asia	9.17
9.13	Foreign investment in East Asia	9.18
9.14	Power and politics in East Asia	9.21
9.15	Internet use in East Asia, 2012	9.22
9.16	Population density in East Asia	9.25
9.17	Maps of human well-being	9.26
9.18	Major ethnic groups of China	9.27
9.19	The Beijing-Tibet Railway	9.29
9.20	Subregions of East Asia	9.31
9.21	China's Northeast subregion	9.32
9.22	The Huang He's changing course	9.34

9.23	The Central China subregion	9.35
9.24	The Southern China subregion	9.36
9.25	China's Far West and North subregion	9.39
9.26	The Mongolia subregion	9.42
9.27	The Korea subregion	9.44
9.28	The Japan subregion	9.46
9.29	The Taiwan subregion	9.48

10. Southeast Asia	Corresponding Figure # in <i>World Regional Geography, 6th Edition</i>	
10.1	Regional map of Southeast Asia	10.1
10.2	Indigenous groups worldwide	10.3
10.3	Political map of Southeast Asia	10.4
10.4	Sundaland 18,000 years ago, at the height of the last ice age	10.5
10.5	Climates of Southeast Asia	10.7
10.6	Trade in tropical timber	10.8
10.7	Human impacts on the biosphere in Southeast Asia	10.9
10.8	Agricultural patterns in Southeast Asia	10.10
10.9	Vulnerability to climate change in Southeast Asia	10.11
10.10	European and U.S. colonies in Southeast Asia, 1914	10.12
10.11	ASEAN imports and exports, 2010	10.15
10.12	Development of the Asian Highway: Transportation infrastructure for tourism	10.16
10.13	Power and politics in Southeast Asia	10.18
10.14	Population density in Southeast Asia	10.19
10.15	Maps of human well-being	10.22
10.16	Urbanization in Southeast Asia	10.23
10.17	Globalization: The "maid trade"	10.24
10.18	Religions of Southeast Asia	10.26
10.19	Mainland Southeast Asia: The Burma and Thailand subregion	10.29
10.20	Mainland Southeast Asia: The Vietnam, Laos, and Cambodia subregion	10.31
10.21	Island and Peninsular Southeast Asia: The Malaysia, Singapore, and Brunei subregion	10.32

10.22	The Indonesia and Timor-Leste subregion	10.33
10.23	The Philippines subregion	10.35

11. Oceania: Australia, New Zealand, and the Pacific	Corresponding Figure # in <i>World Regional Geography, 6th Edition</i>
---	--

11.1	Regional map of Oceania	11.1
11.2	Political map of Oceania	11.3
11.3	Climates of Oceania	11.5
11.4	Australia's natural vegetation	11.7
11.5	Human impacts on the biosphere in Oceania	11.8
11.6	Vulnerability to climate change in Oceania	11.9
11.7	Land uses and natural resources of New Zealand	11.11
11.3	Primary indigenous culture groups of Oceania	11.13
11.9	Exports from Oceania	11.15
11.10	Population density in Oceania	11.17
11.11	Urbanization in Oceania	11.18
11.12	Maps of human well-being	11.19
11.13	Power and Politics in Oceania	11.23
11.14	Rugby around the world	11.26

12. Antarctica	Corresponding Figure # in <i>World Regional Geography, 6th Edition</i>
-----------------------	--

12.1	Antarctica	Closing Photo Essay
------	------------	---------------------

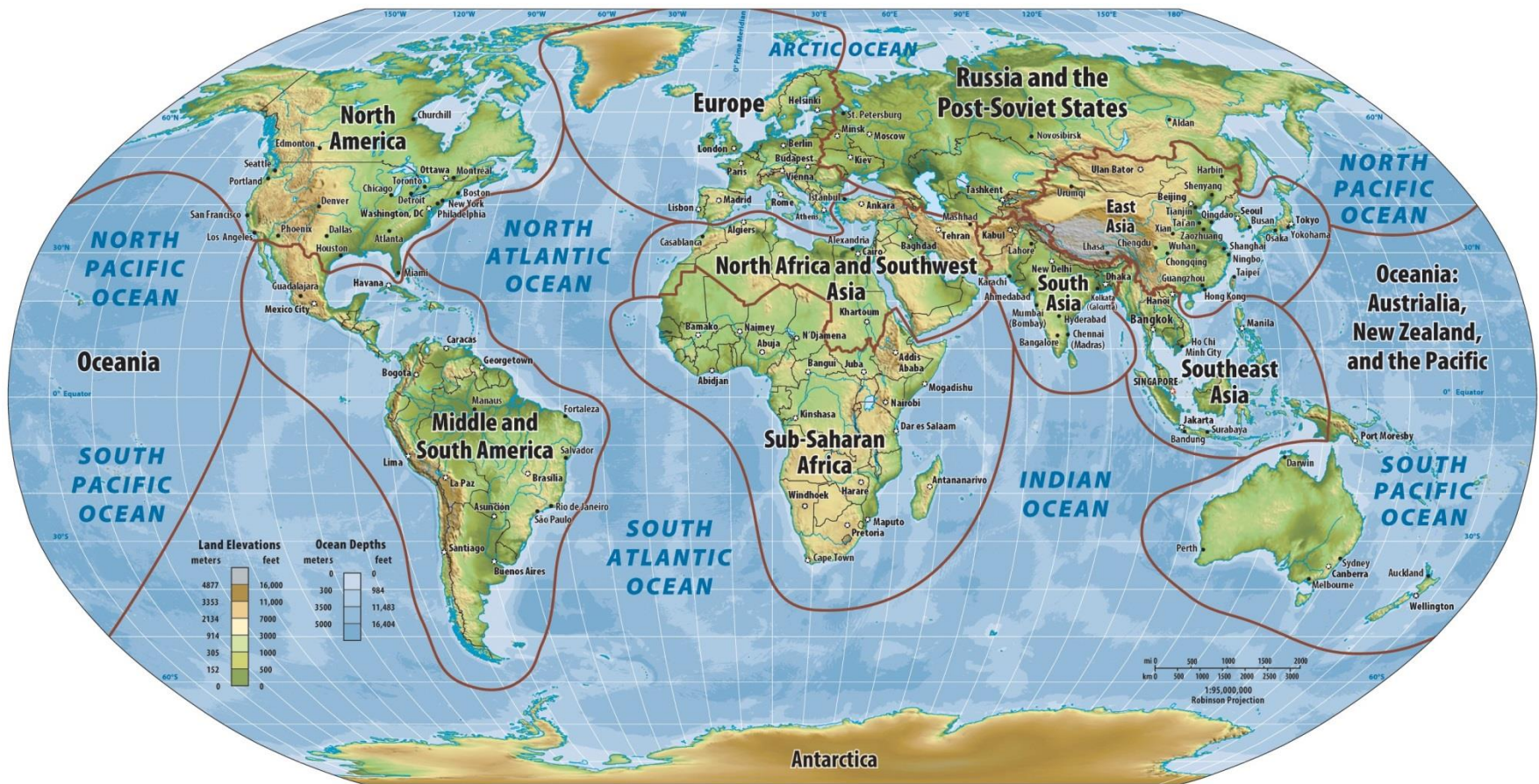


Figure 1.1
World Regional Geography, Sixth Edition
 © 2014 W. H. Freeman and Company

Lines of longitude and latitude form a global scale grid that can be used to designate the location of any place on the planet.

The prime meridian is at zero degrees longitude and passes through Greenwich, England.

The equator divides the globe into Northern and Southern Hemispheres.

All lines of longitude or meridians are of equal length.

The distance between lines of longitude decreases toward the poles.

Lines of latitude decrease in length as they approach the poles.

Lines of latitude and longitude intersect at right angles.

Lines of latitude are parallel to each other.

The equator is at zero degrees latitude.

The half of the globe's surface west of the prime meridian is called the Western Hemisphere; the half to the east is called the Eastern Hemisphere.

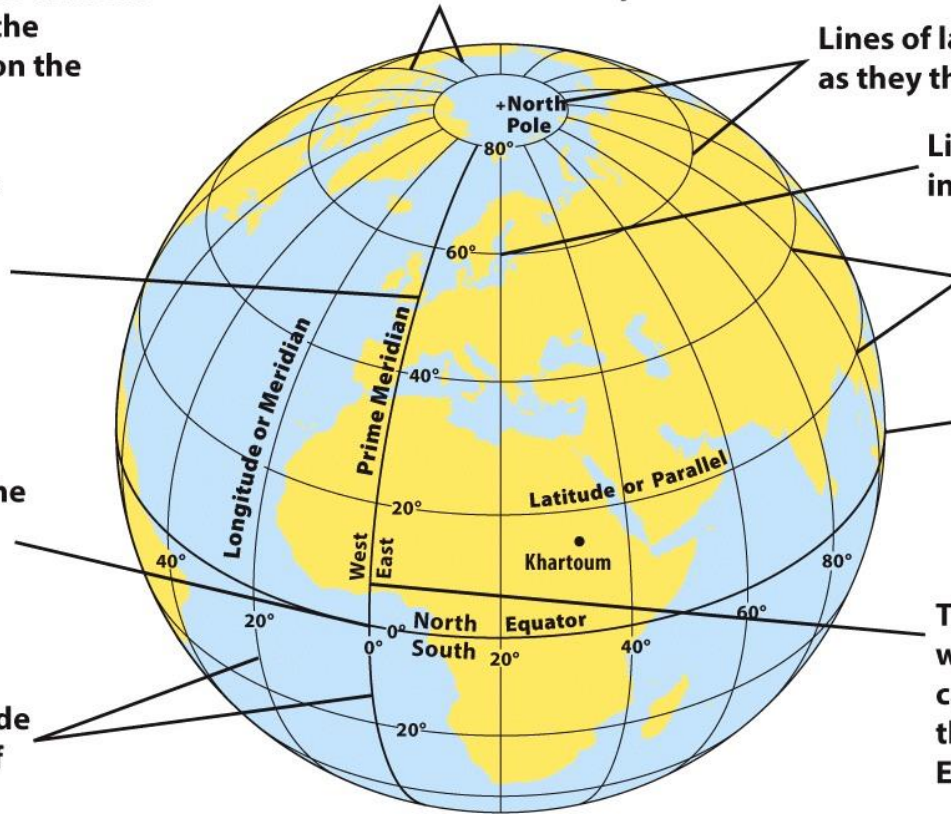
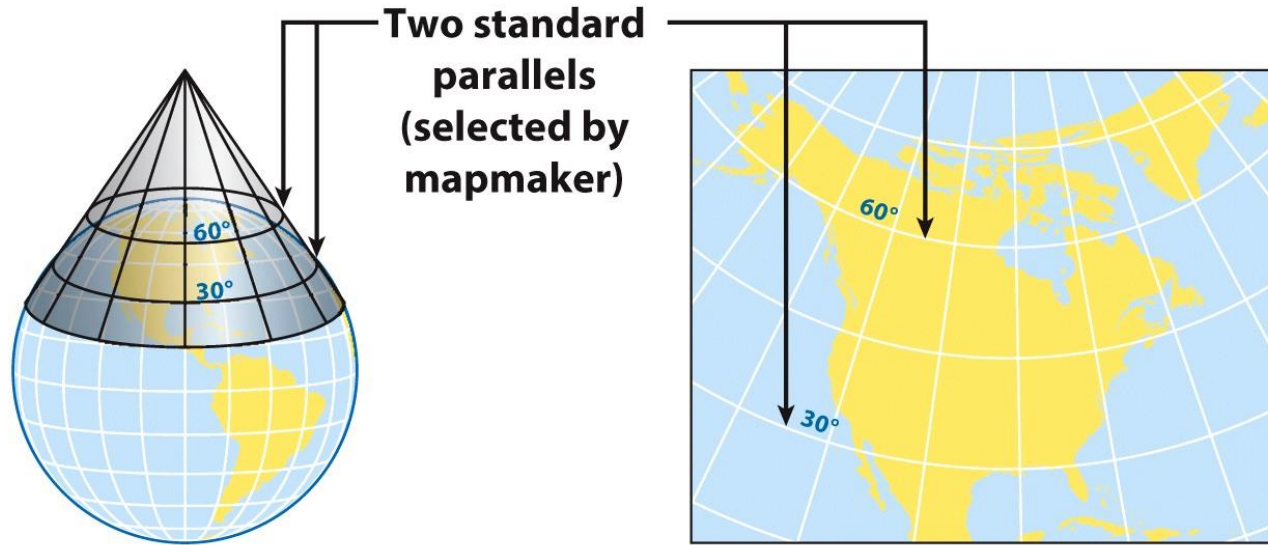


Figure 1.3 part 4
World Regional Geography, Sixth Edition
© 2014 W. H. Freeman and Company

Albers Projection



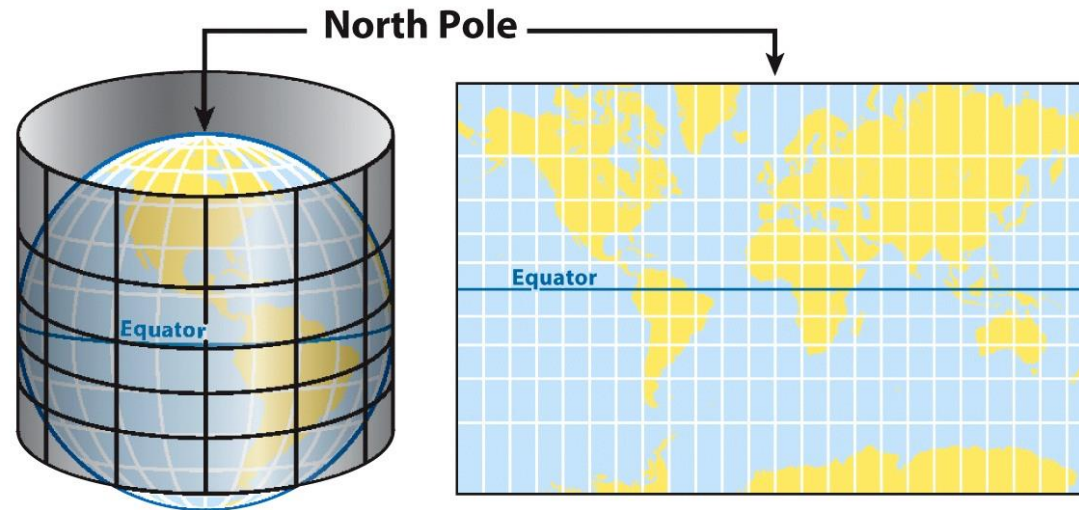
Two standard
parallels
(selected by
mapmaker)

**Pros: Minimal distortion
near two parallels (lines
of latitude)**

**Cons: Areas farther away
from these lines will have
distortion.**

Figure 1.3 part 5
World Regional Geography, Sixth Edition
© 2014 W. H. Freeman and Company

Mercator Projection

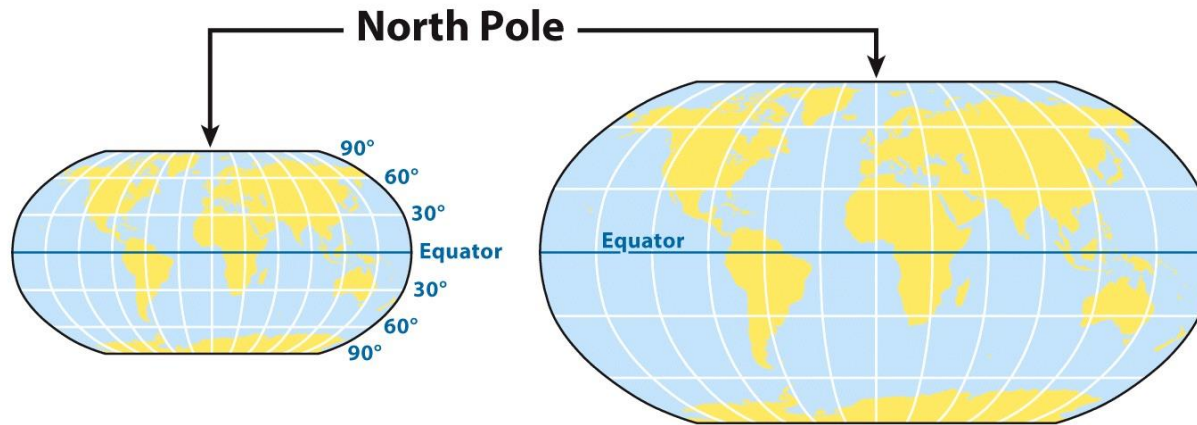


Pros: A straight line between two points on this map gives an accurate compass direction between them. Minimal distortion within 15 degrees of the equator.

Cons: Extreme distortion near the poles, especially above 60 degrees latitude.

Figure 1.3 part 6
World Regional Geography, Sixth Edition
© 2014 W. H. Freeman and Company

Robinson Projection



Pros: Uninterrupted view of land and ocean. Less distortion in high latitudes than in the Mercator projection.

Cons: The shapes of landmasses are slightly distorted due to the curvature of the longitude lines.

Figure 1.3 part 7
World Regional Geography, Sixth Edition
© 2014 W. H. Freeman and Company



Figure 1.8

World Regional Geography, Sixth Edition

© 2014 W. H. Freeman and Company

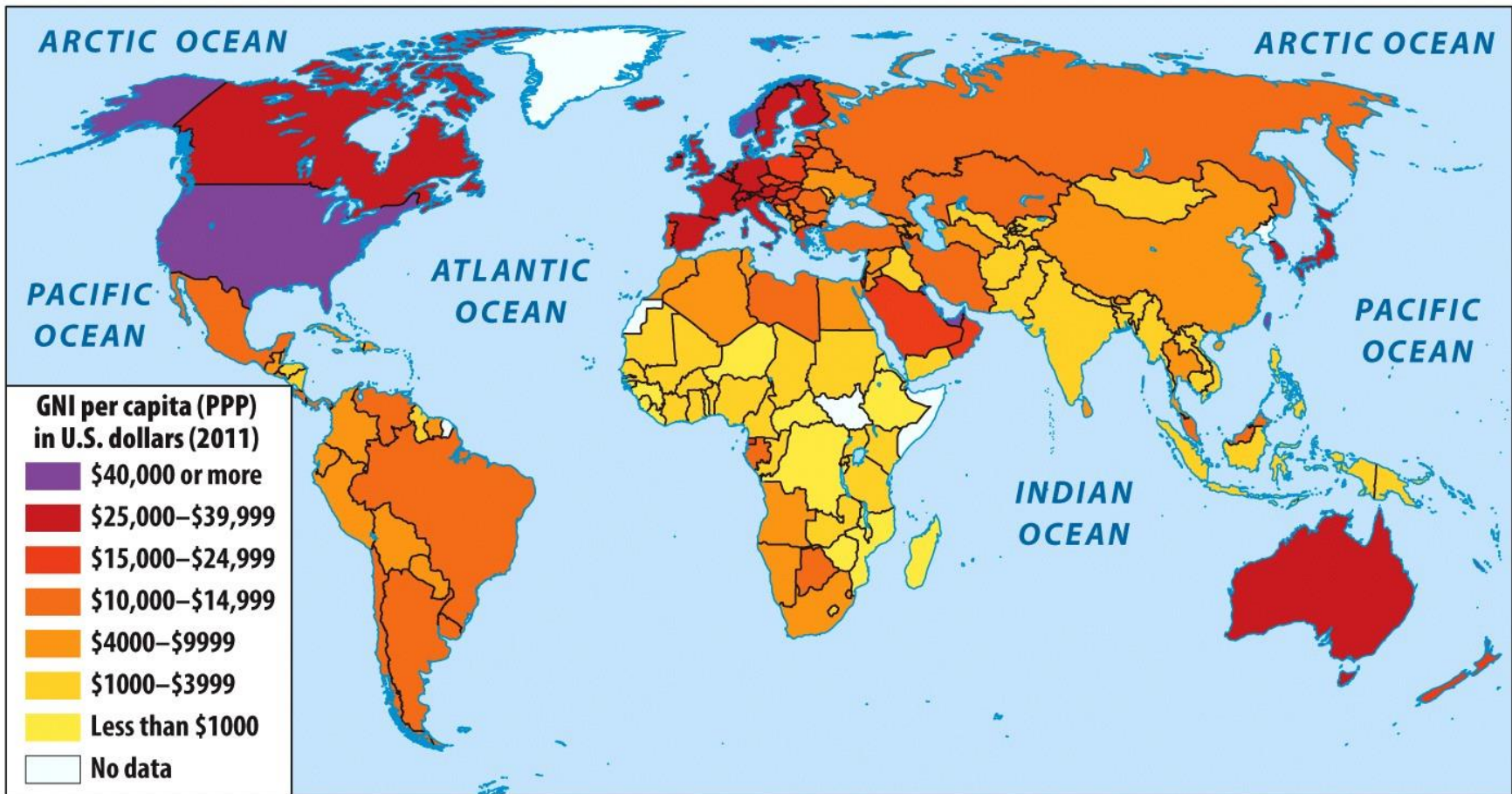


Figure 1.12a
World Regional Geography, Sixth Edition
 © 2014 W. H. Freeman and Company

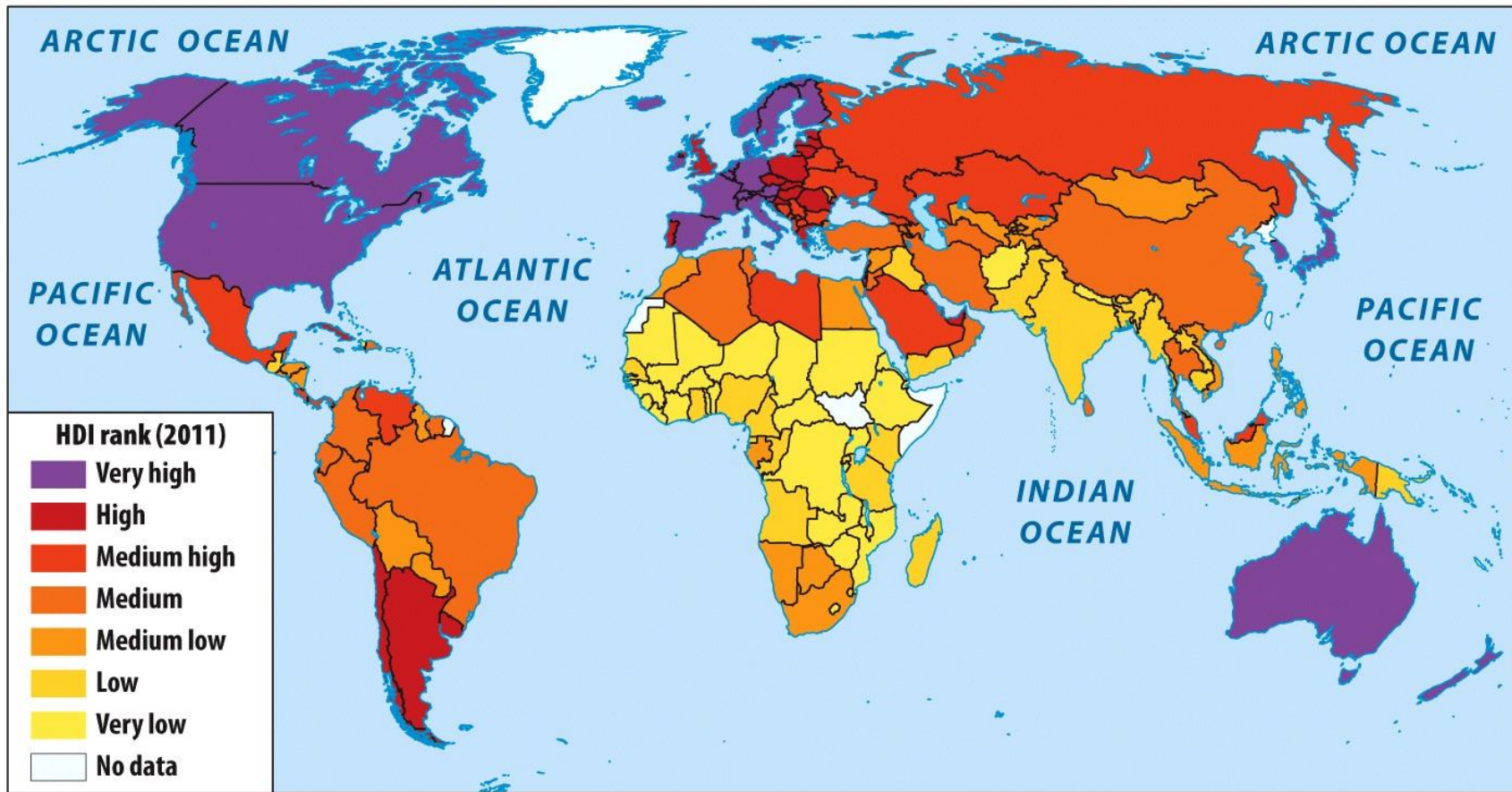


Figure 1.12b
World Regional Geography, Sixth Edition
 © 2014 W. H. Freeman and Company

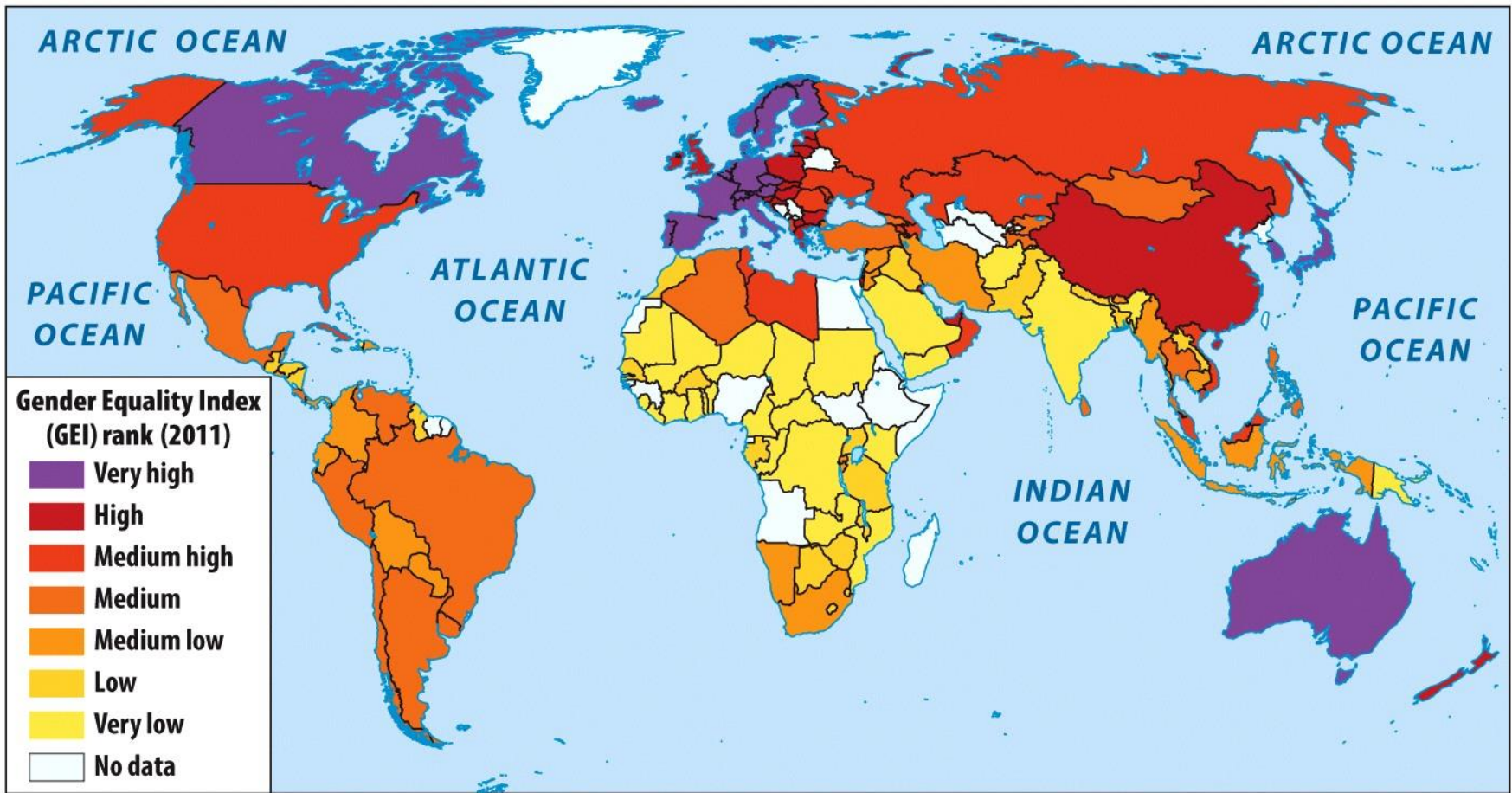


Figure 1.12c
World Regional Geography, Sixth Edition
 © 2014 W. H. Freeman and Company

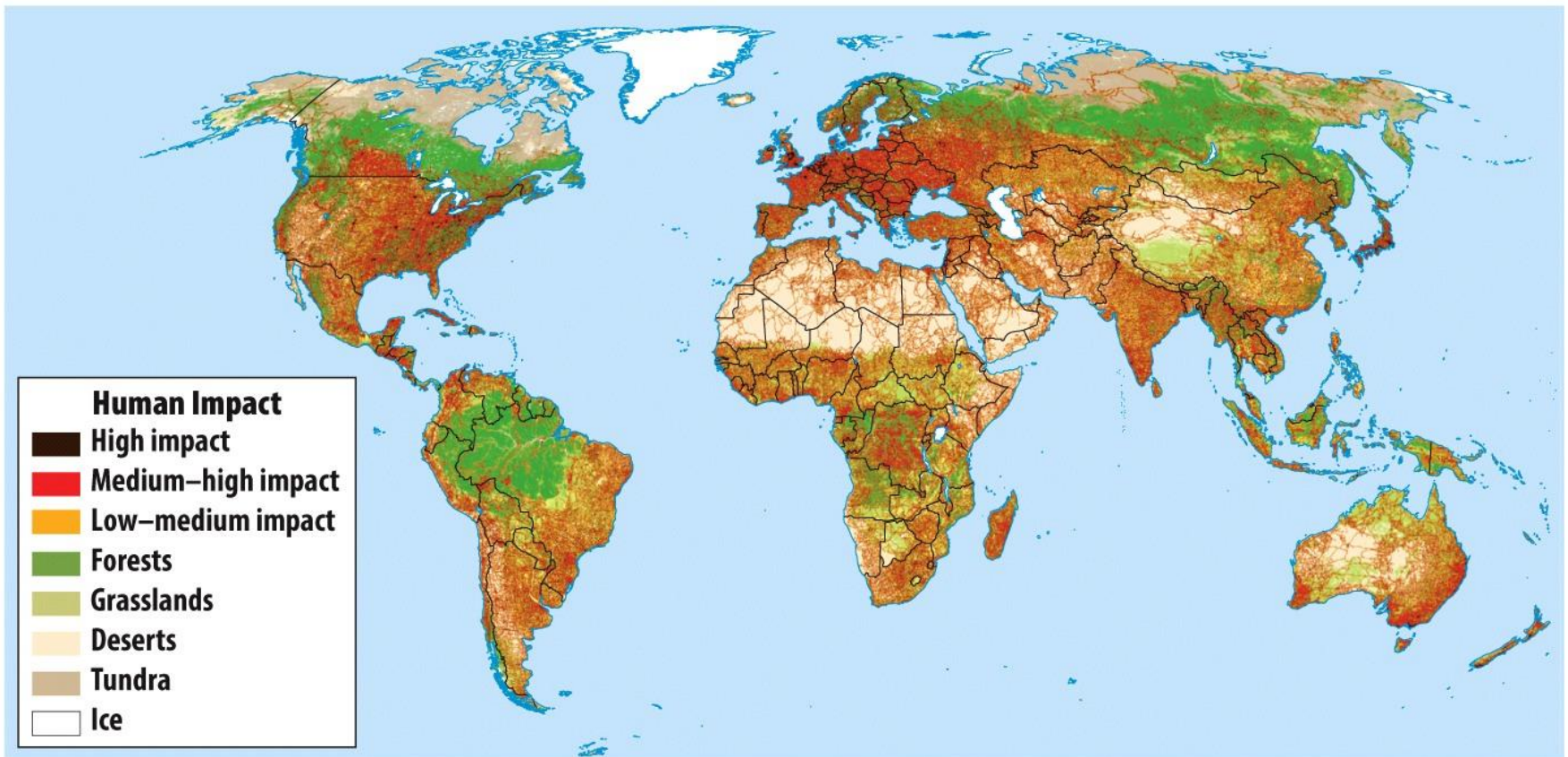


Figure 1.13 part 1
World Regional Geography, Sixth Edition
 © 2014 W. H. Freeman and Company

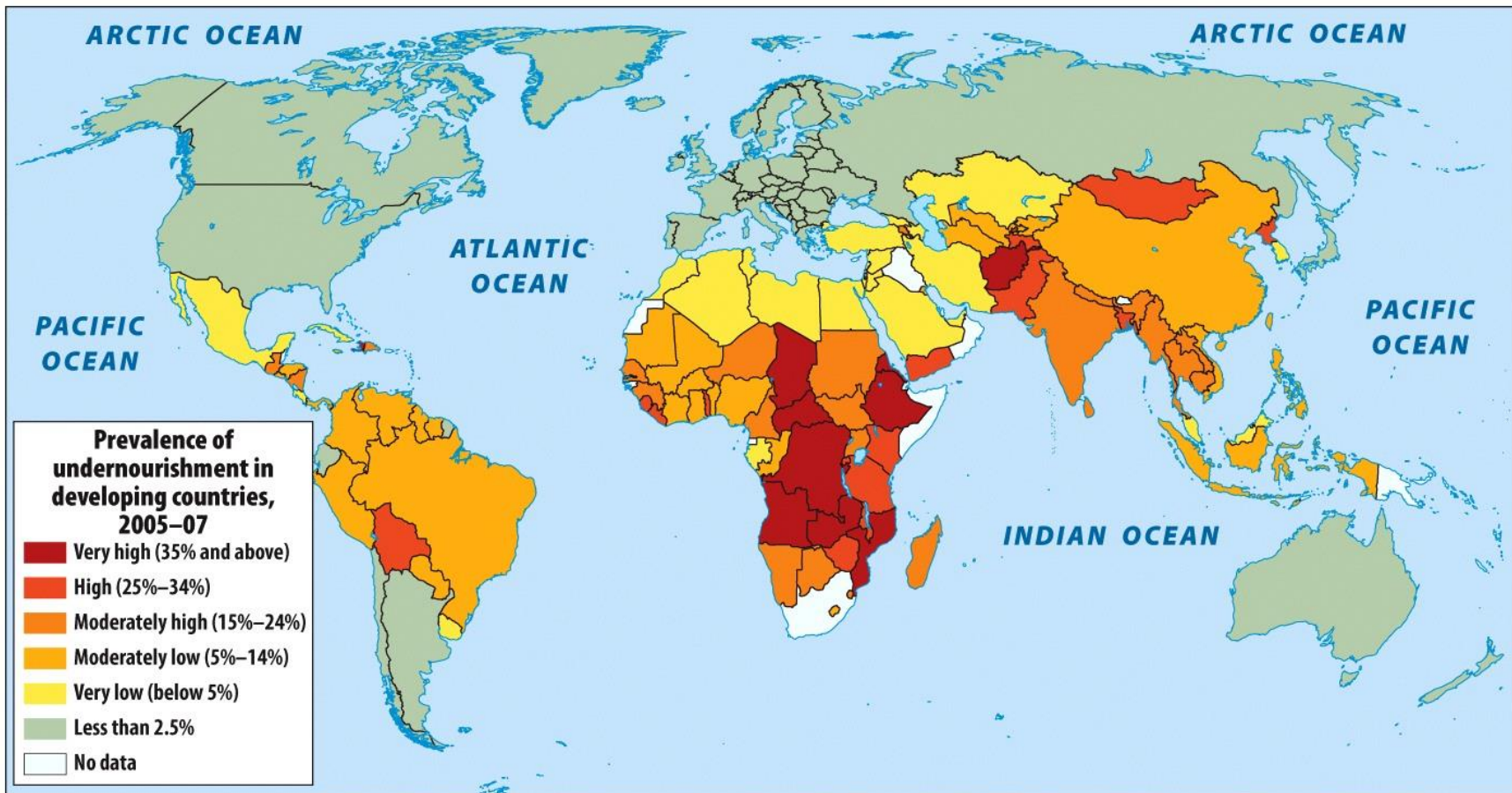


Figure 1.14
World Regional Geography, Sixth Edition
 © 2014 W. H. Freeman and Company

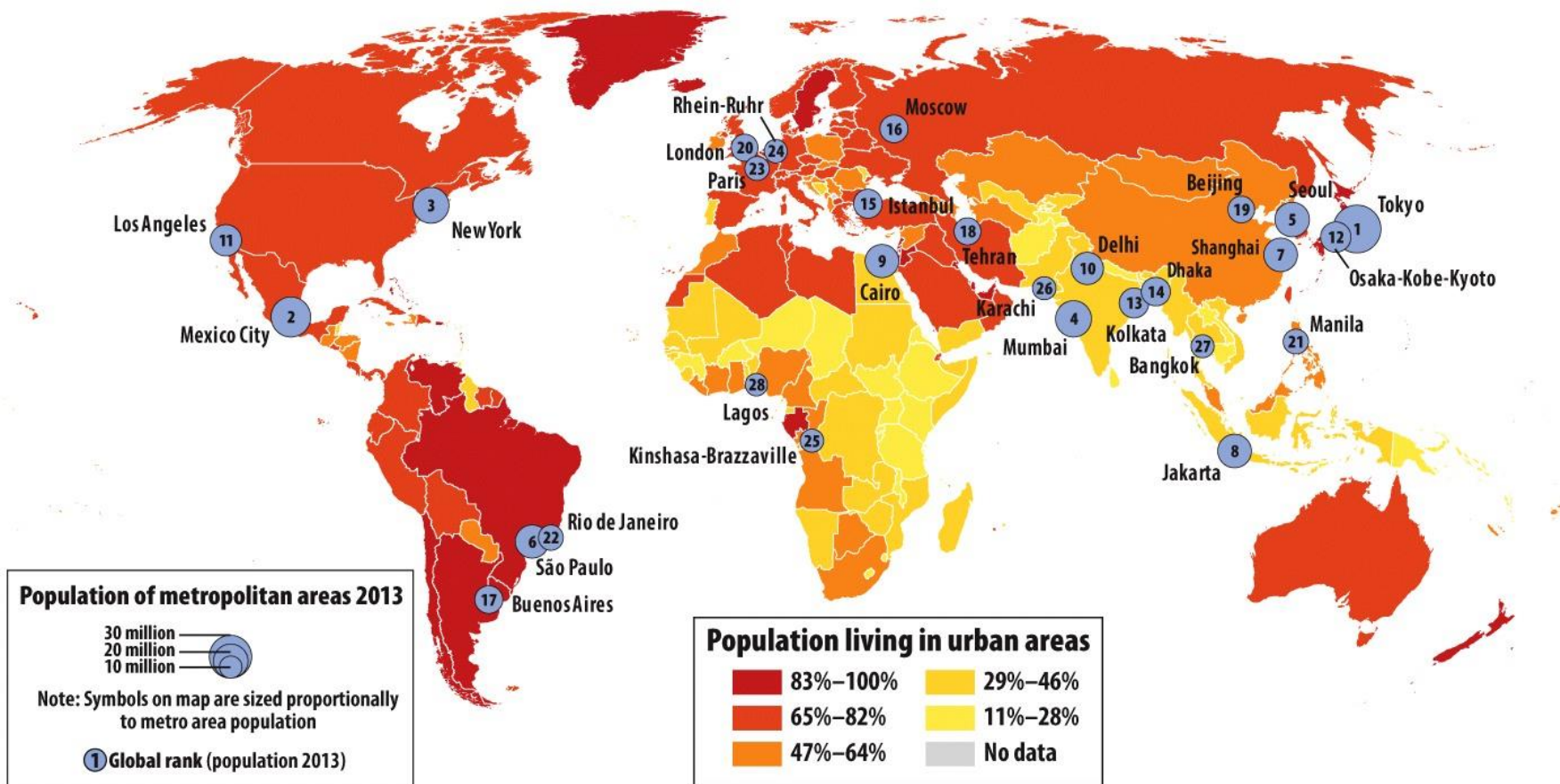


Figure 1.15 part 1
World Regional Geography, Sixth Edition
 © 2014 W. H. Freeman and Company

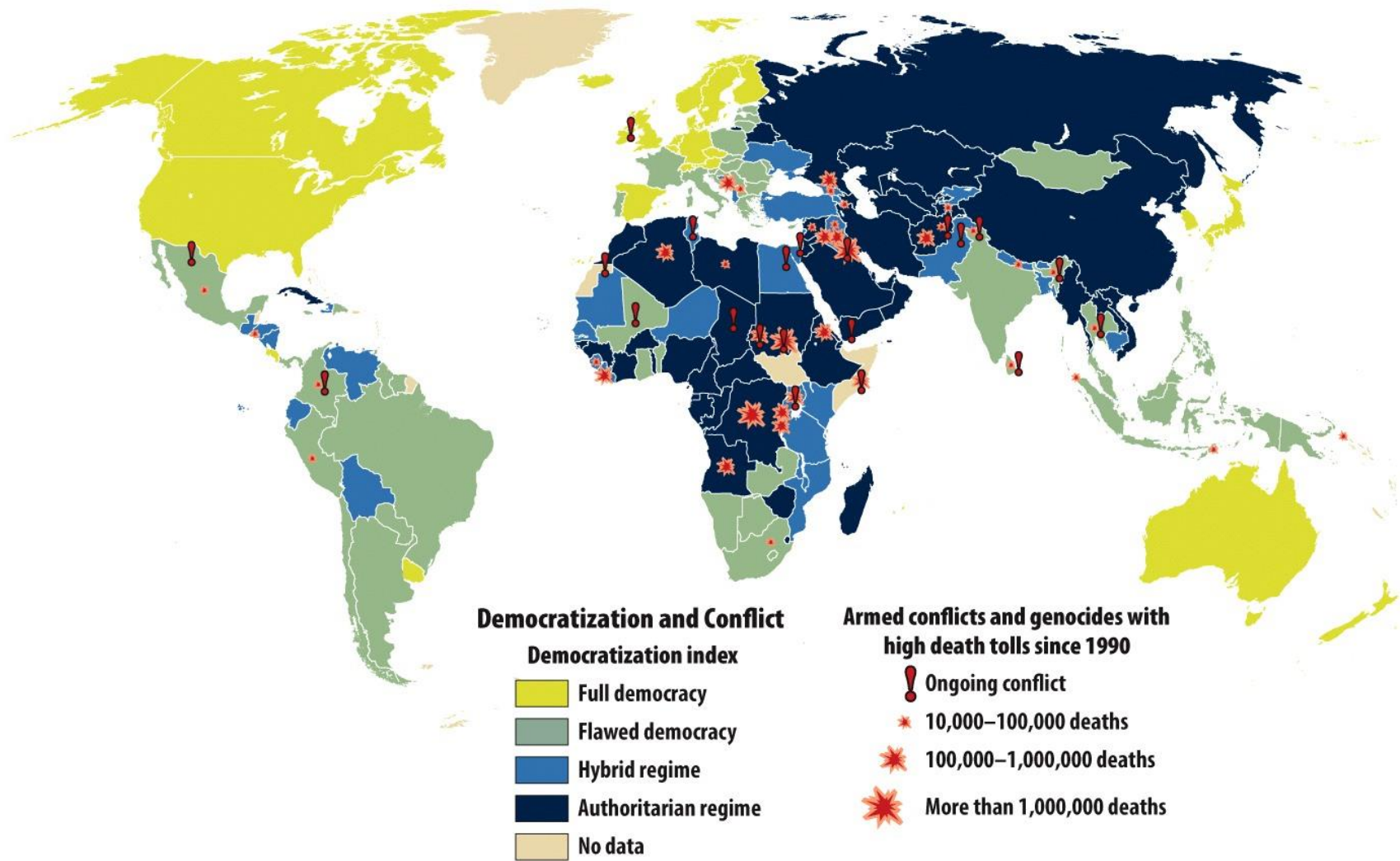


Figure 1.18 part 1
World Regional Geography, Sixth Edition
 © 2014 W. H. Freeman and Company

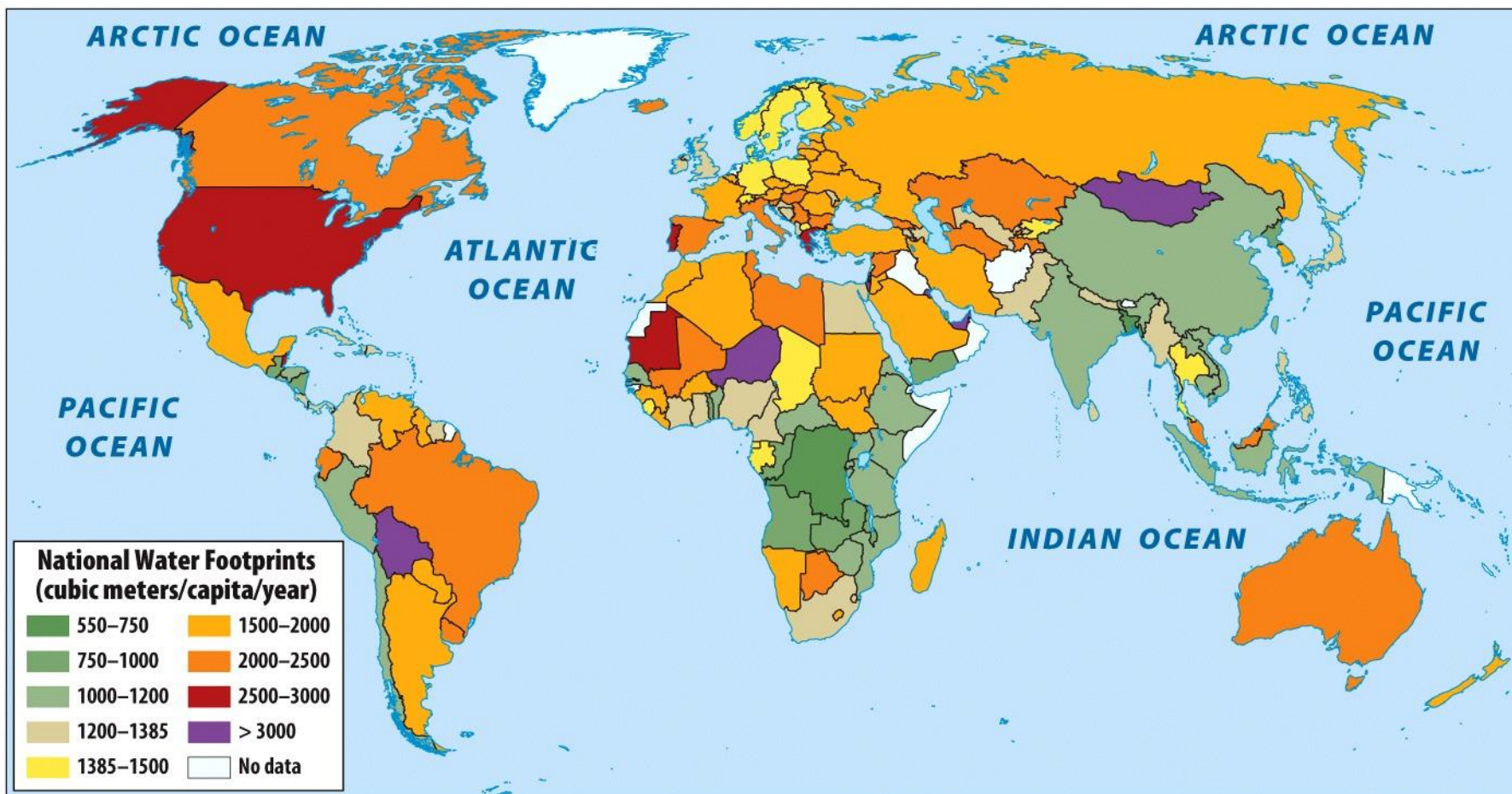


Figure 1.20

World Regional Geography, Sixth Edition

© 2014 W. H. Freeman and Company

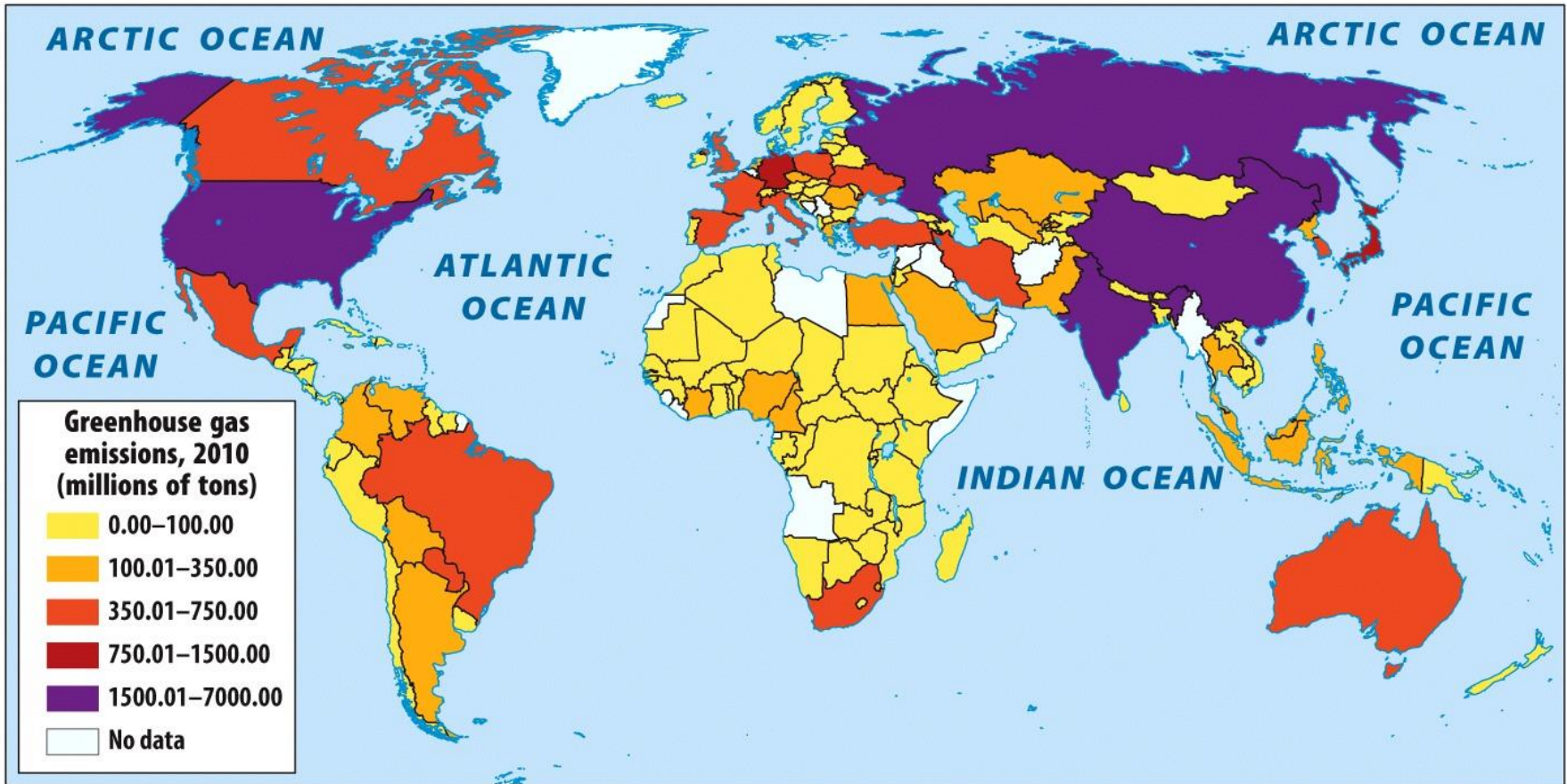


Figure 1.23a

World Regional Geography, Sixth Edition

© 2014 W. H. Freeman and Company

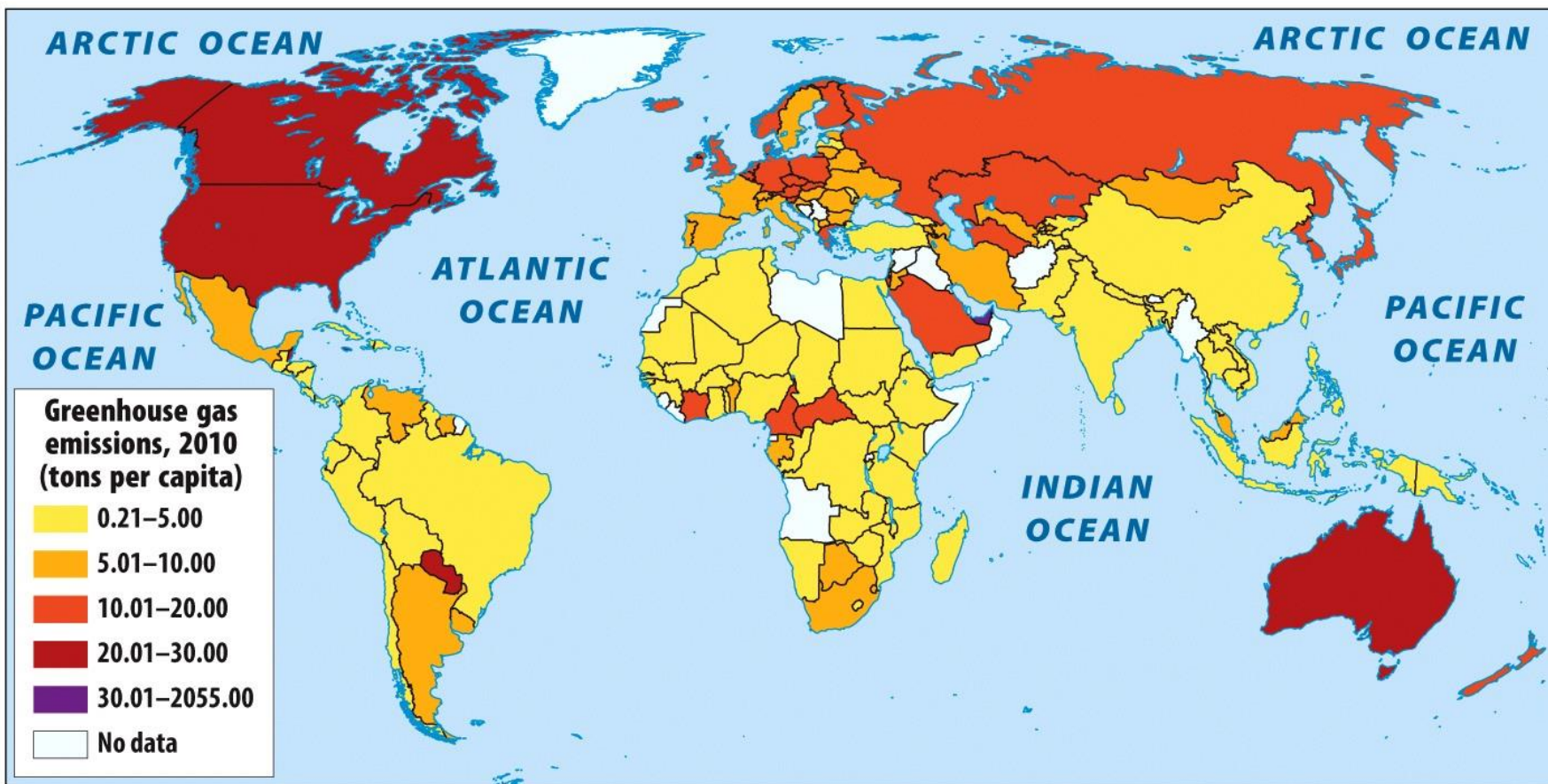


Figure 1.23b
World Regional Geography, Sixth Edition
 © 2014 W. H. Freeman and Company

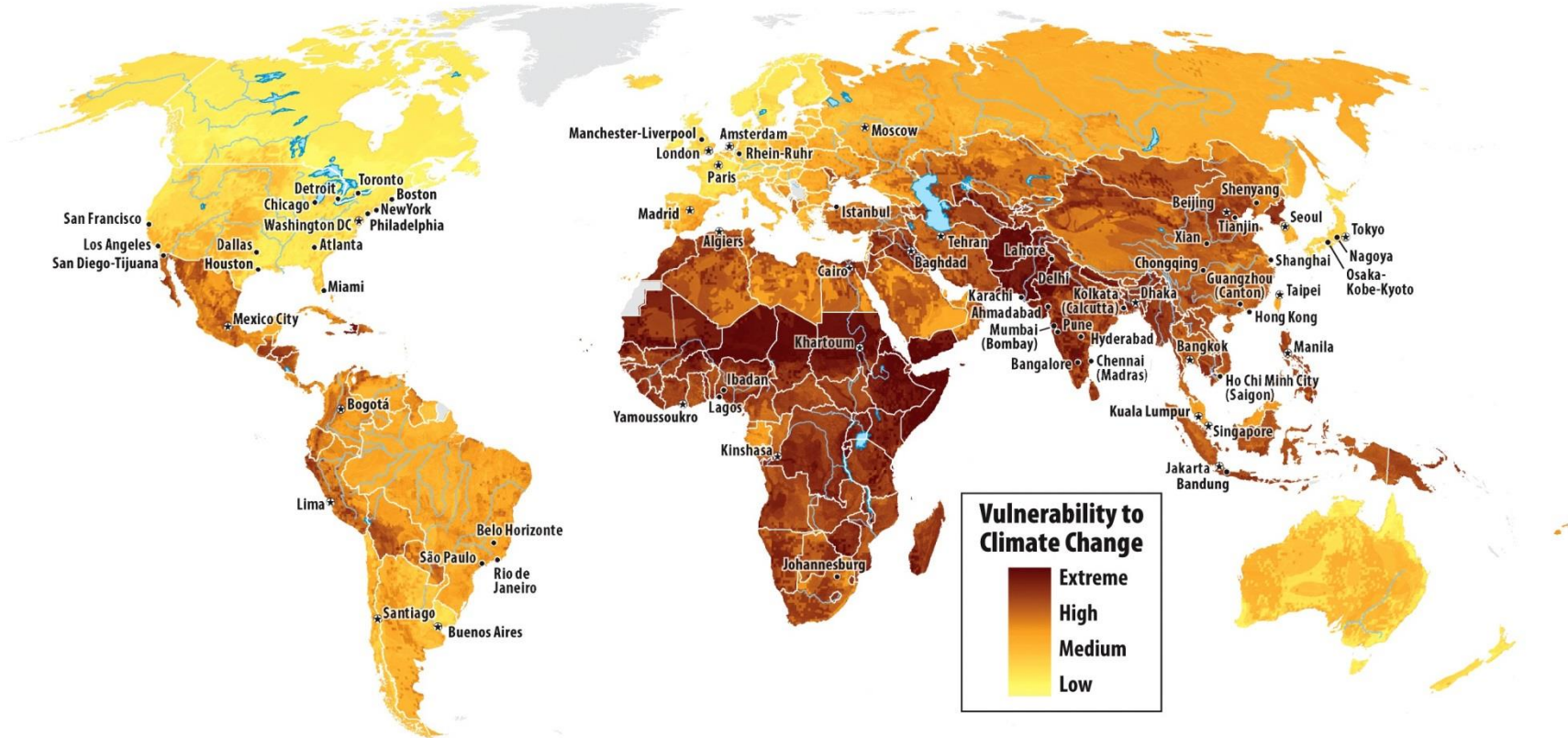


Figure 1.24 part 1
World Regional Geography, Sixth Edition
 © 2014 W. H. Freeman and Company

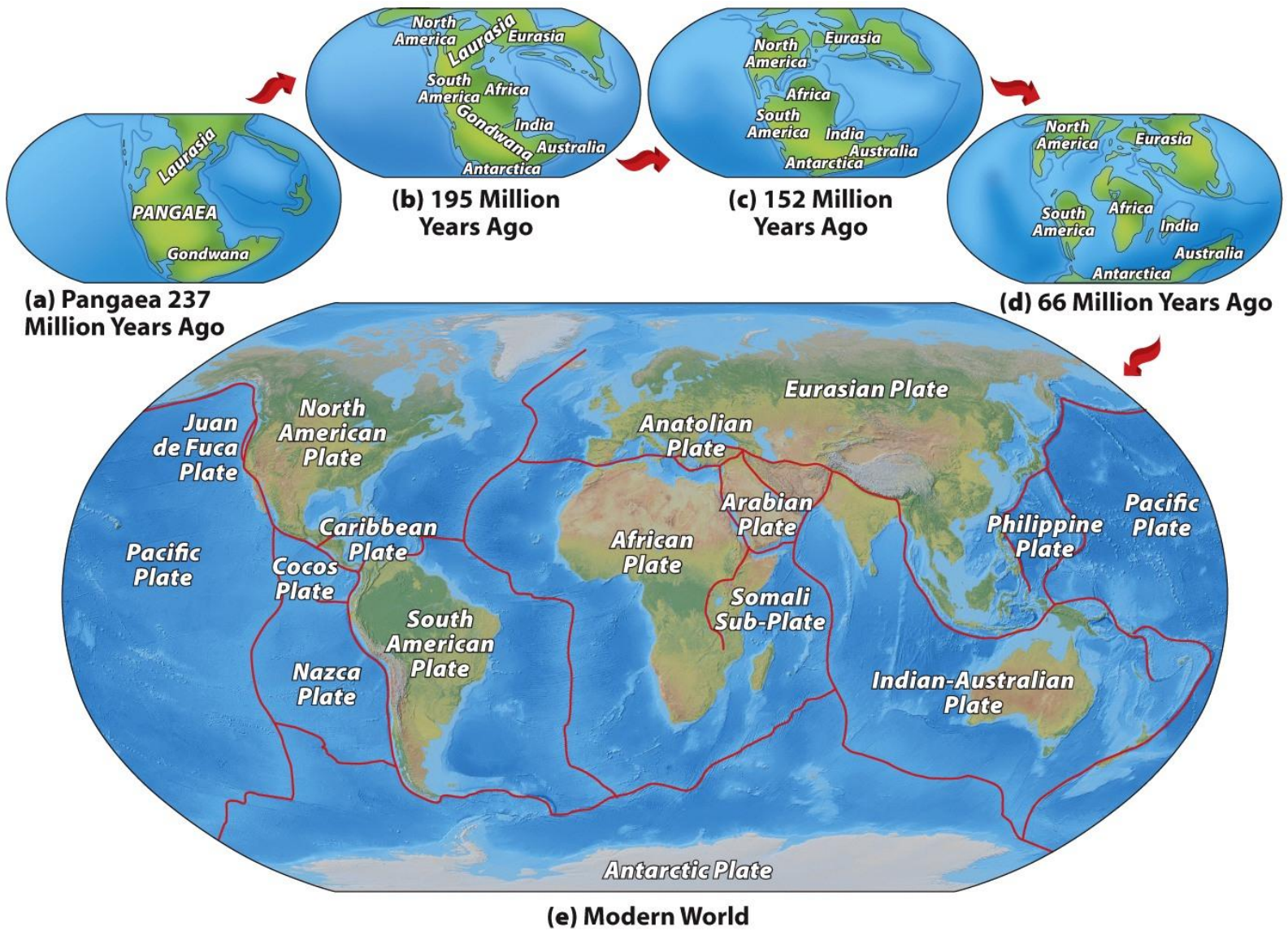


Figure 1.25
World Regional Geography, Sixth Edition
 © 2014 W. H. Freeman and Company



Pangaea 237 Million Years Ago

Figure 1.25a
World Regional Geography, Sixth Edition
© 2014 W. H. Freeman and Company



**195 Million
Years Ago**

Figure 1.25b
World Regional Geography, Sixth Edition
© 2014 W. H. Freeman and Company



**152 Million
Years Ago**

Figure 1.25c
World Regional Geography, Sixth Edition
© 2014 W. H. Freeman and Company



66 Million Years Ago

Figure 1.25d
World Regional Geography, Sixth Edition
© 2014 W. H. Freeman and Company

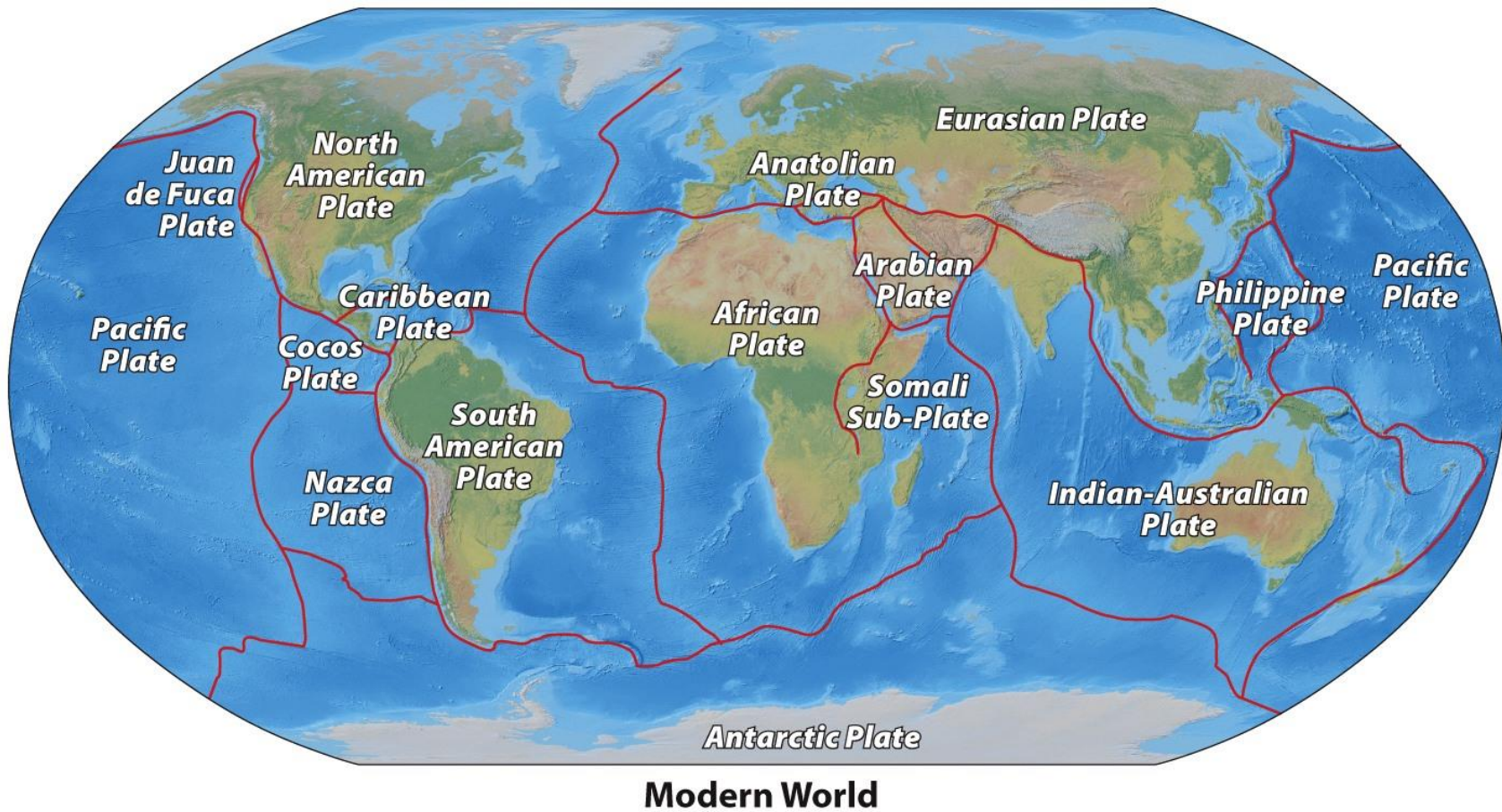


Figure 1.25e
World Regional Geography, Sixth Edition
© 2014 W. H. Freeman and Company

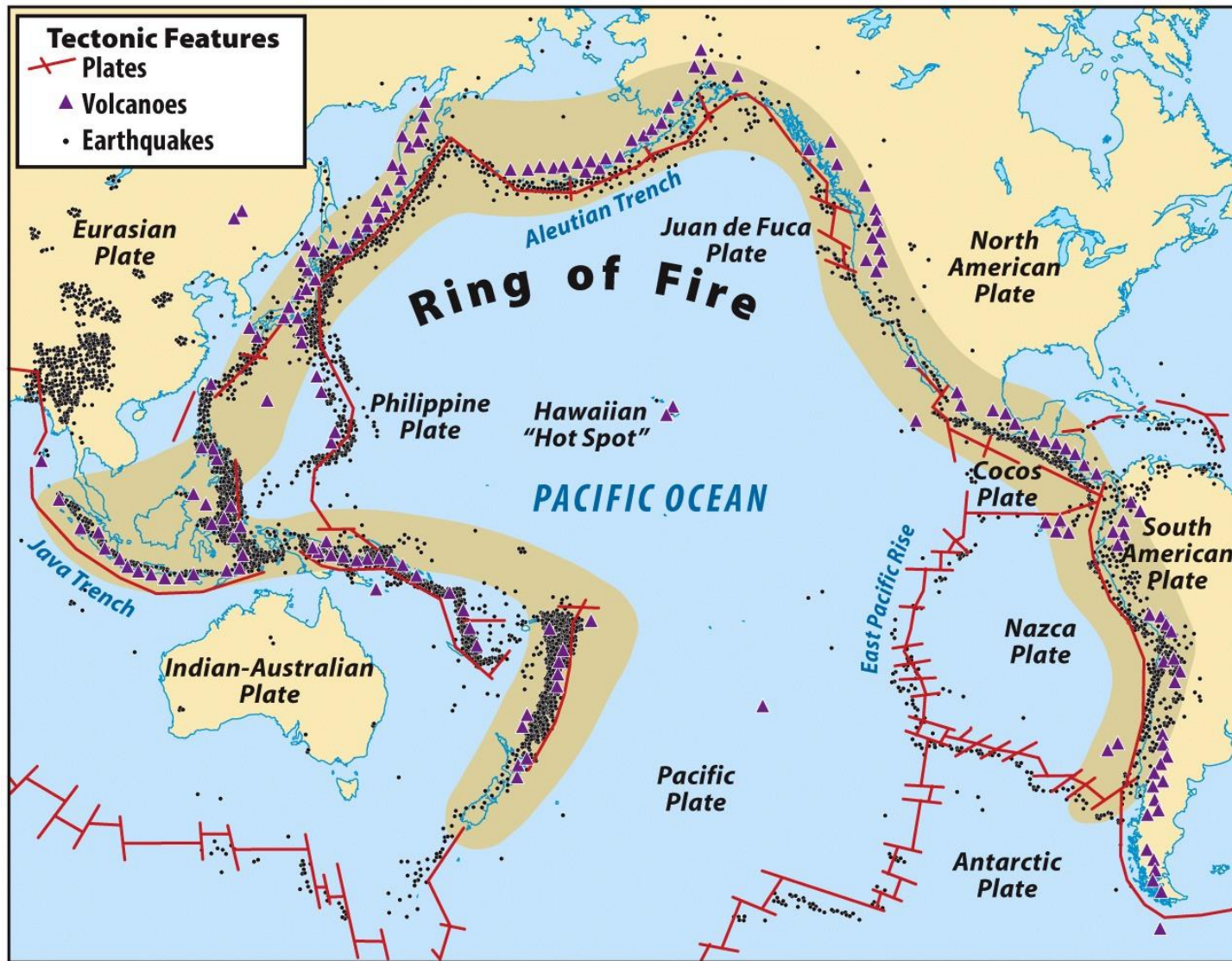


Figure 1.26
 World Regional Geography, Sixth Edition
 © 2014 W. H. Freeman and Company

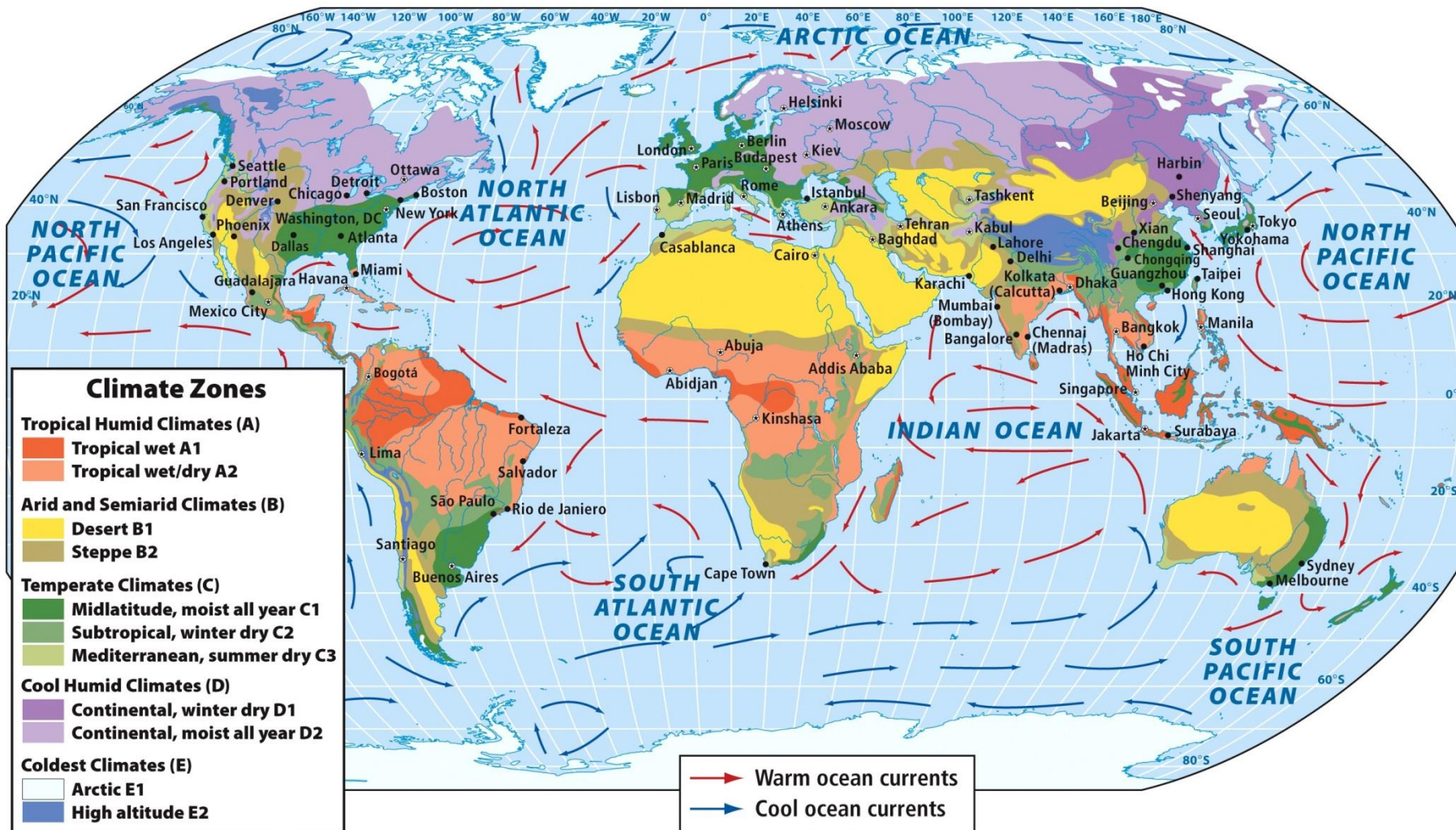


Figure 1.29 part 1
 World Regional Geography, Sixth Edition
 © 2014 W. H. Freeman and Company

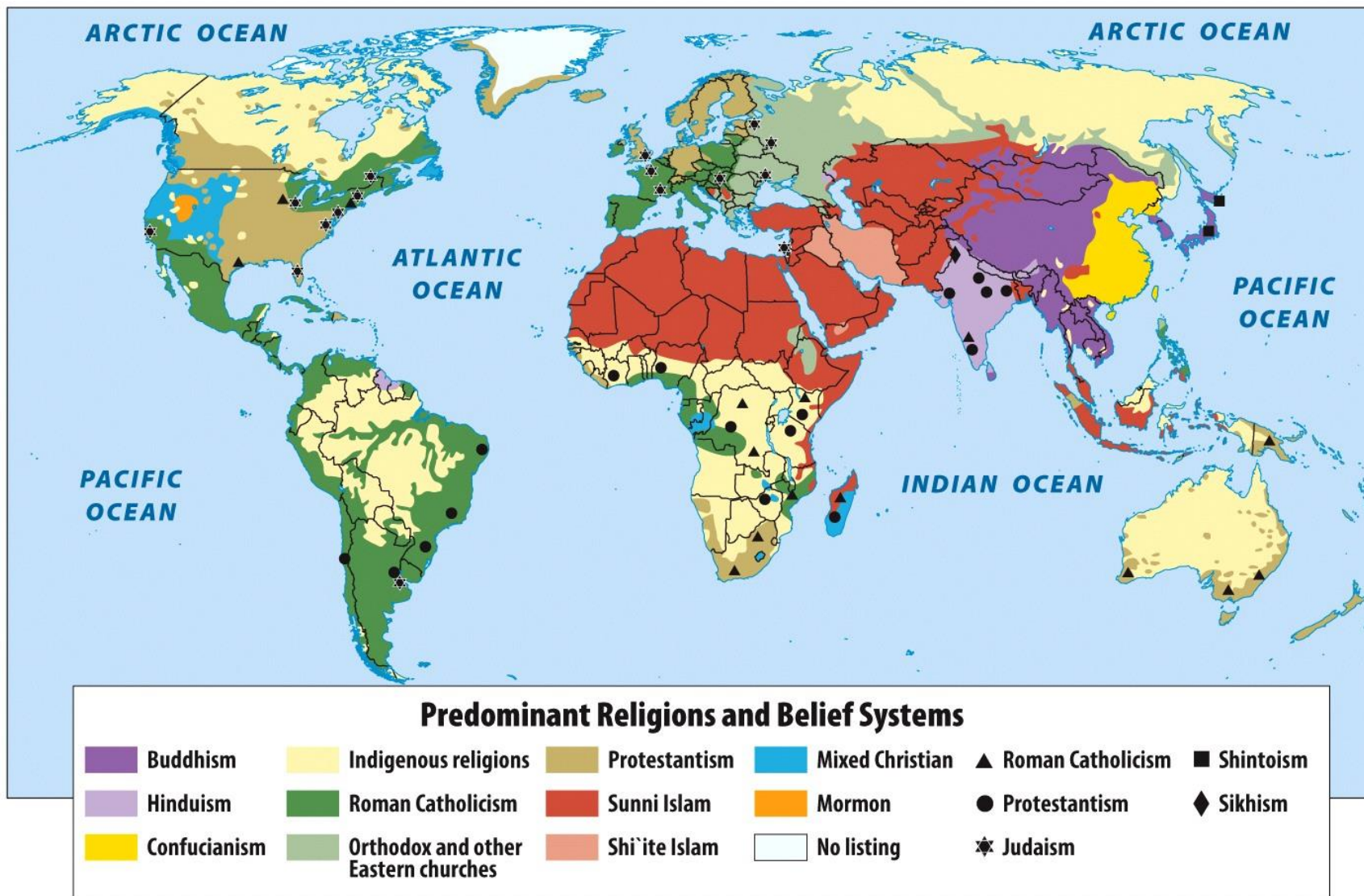


Figure 1.30 part 1
World Regional Geography, Sixth Edition
 © 2014 W. H. Freeman and Company

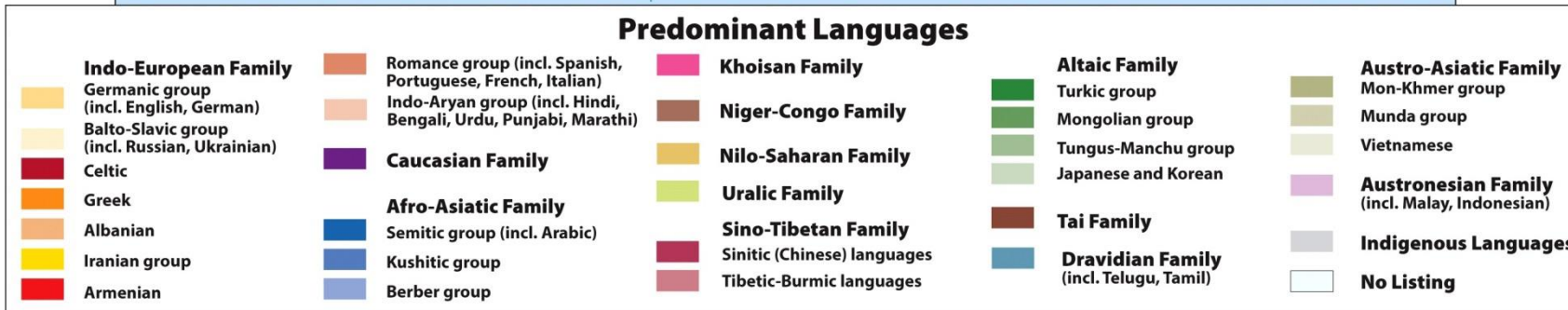
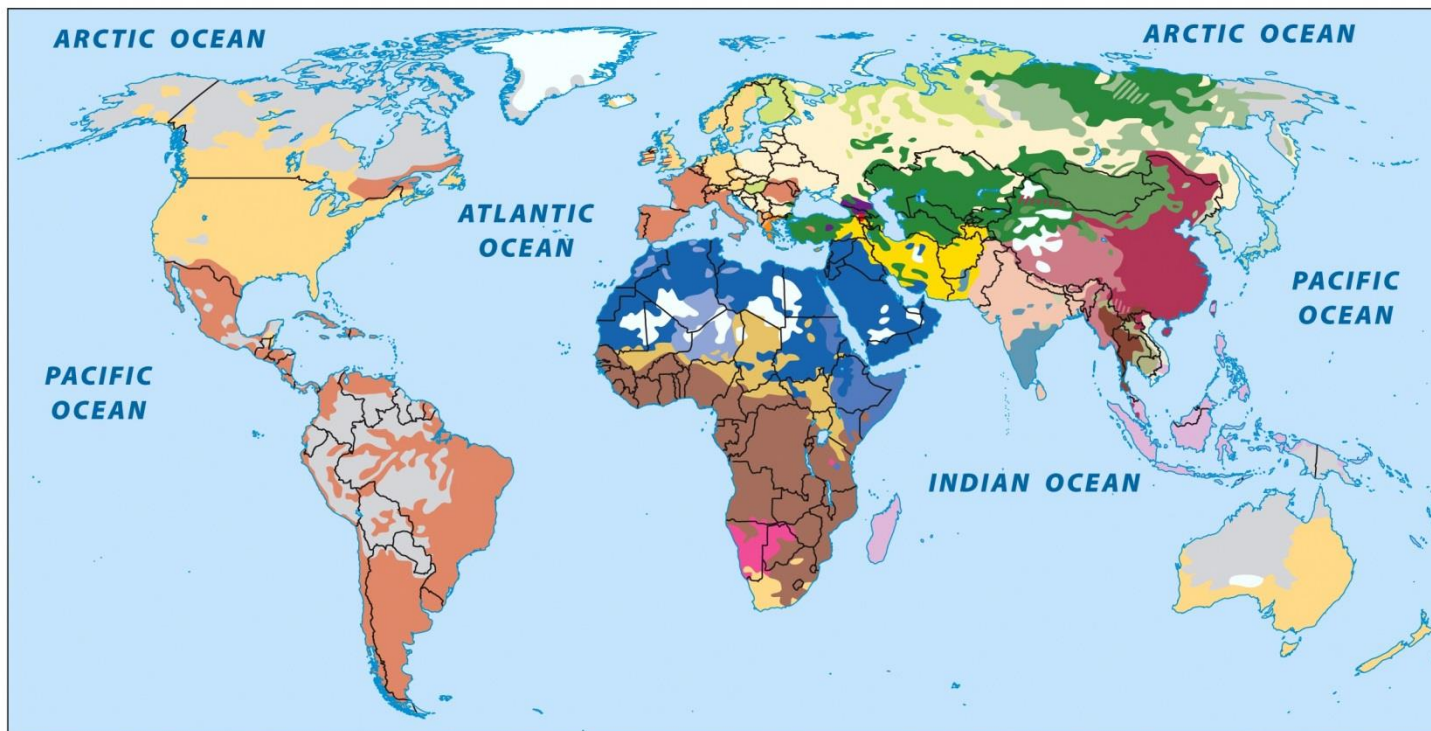


Figure 1.31
World Regional Geography, Sixth Edition
 © 2014 W. H. Freeman and Company

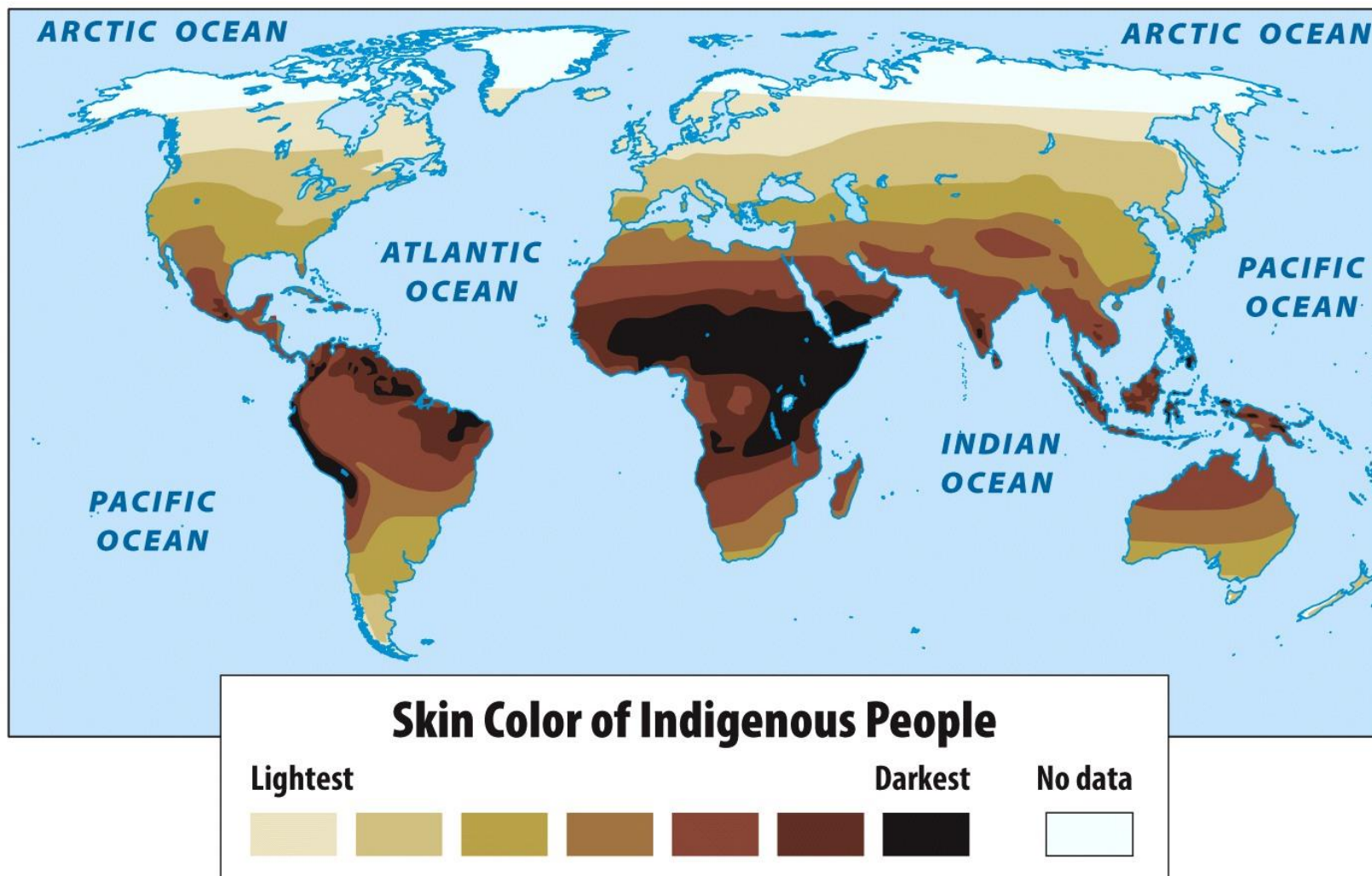


Figure 1.32
World Regional Geography, Sixth Edition
 © 2014 W. H. Freeman and Company



Figure 2.1
 World Regional Geography, Sixth Edition
 © 2014 W. H. Freeman and Company

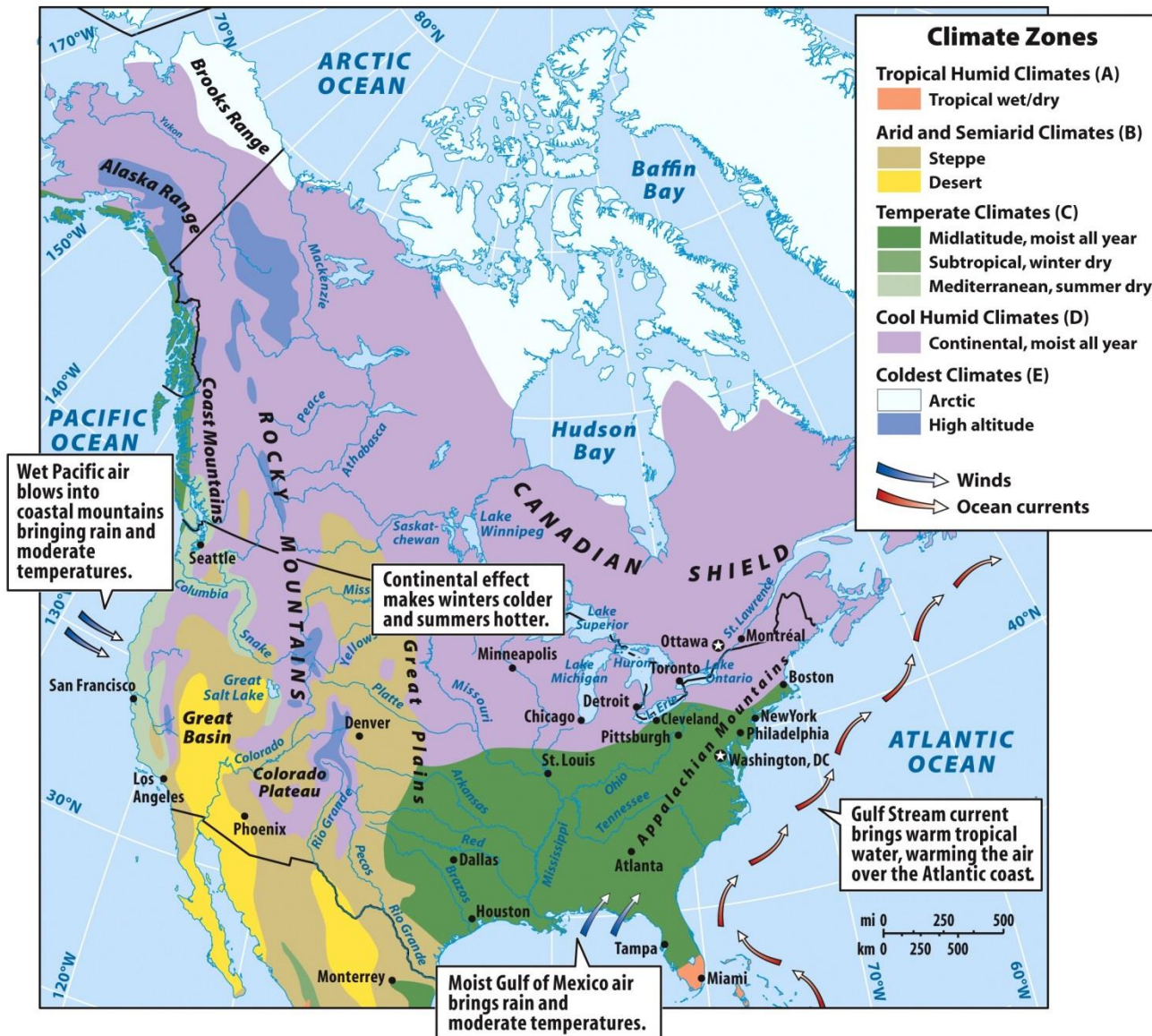


Figure 2.4 part 1
World Regional Geography, Sixth Edition
 © 2014 W. H. Freeman and Company

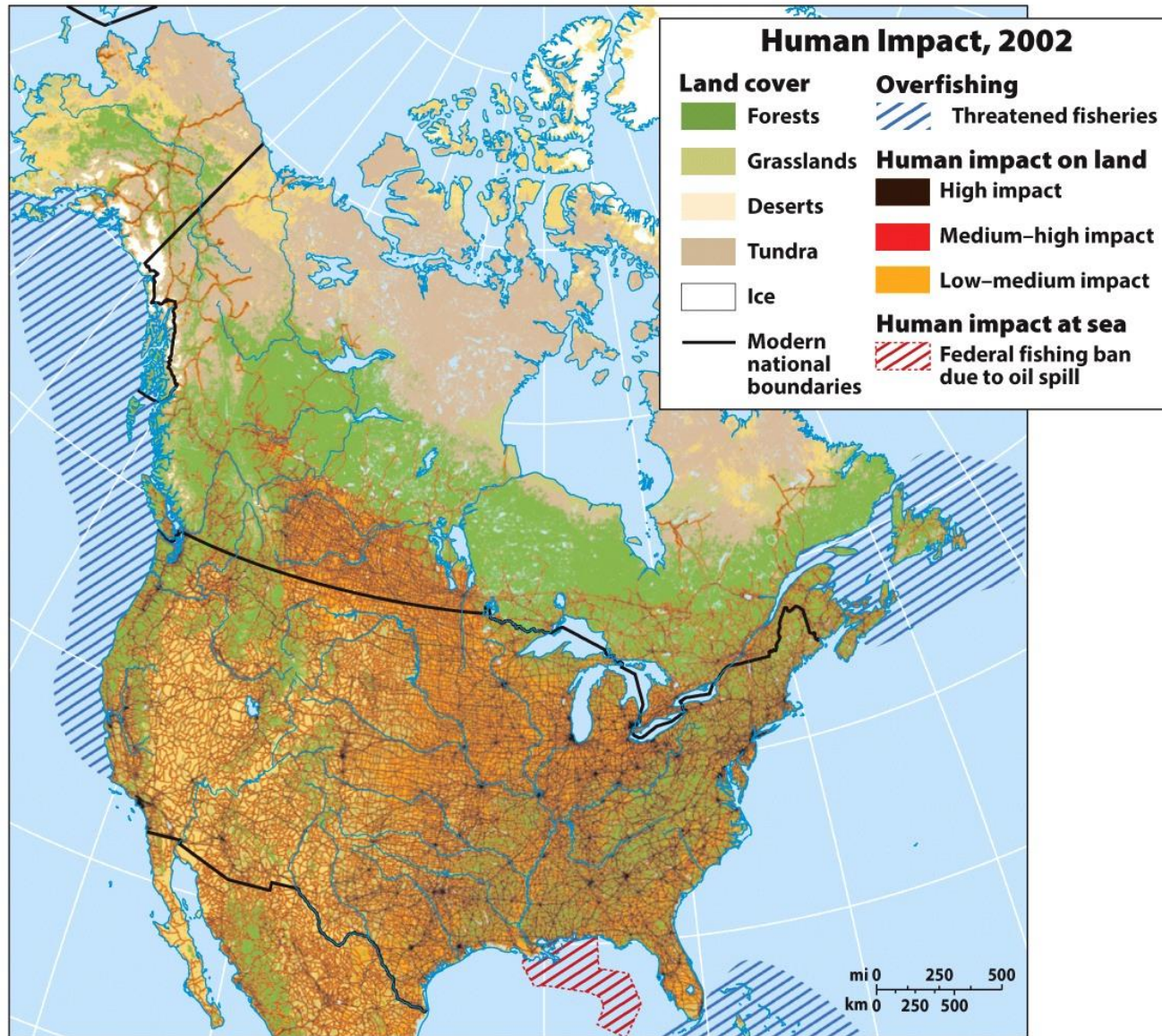


Figure 2.5 part 1
World Regional Geography, Sixth Edition
 © 2014 W. H. Freeman and Company

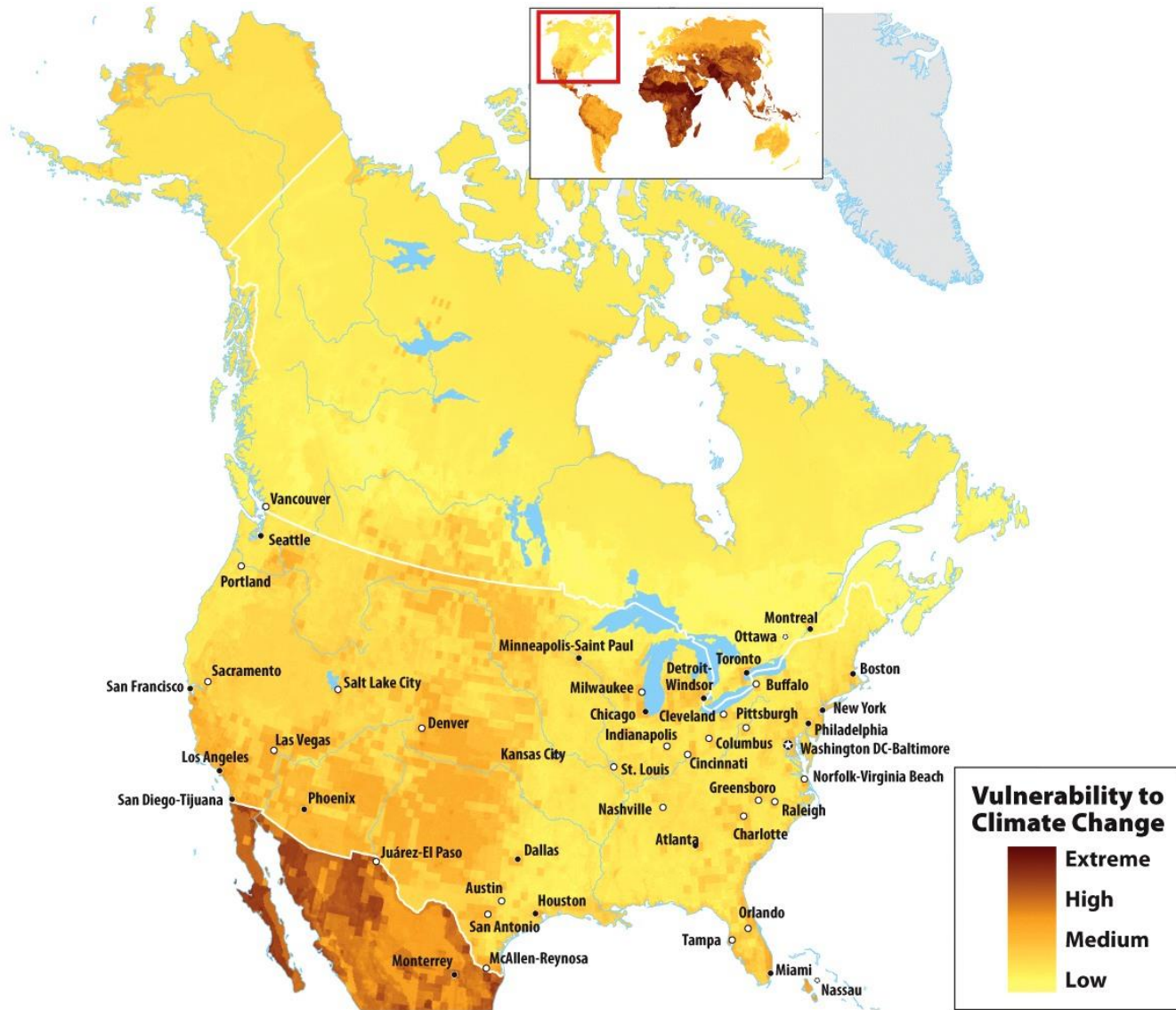


Figure 2.6
World Regional Geography, Sixth Edition
 © 2014 W. H. Freeman and Company

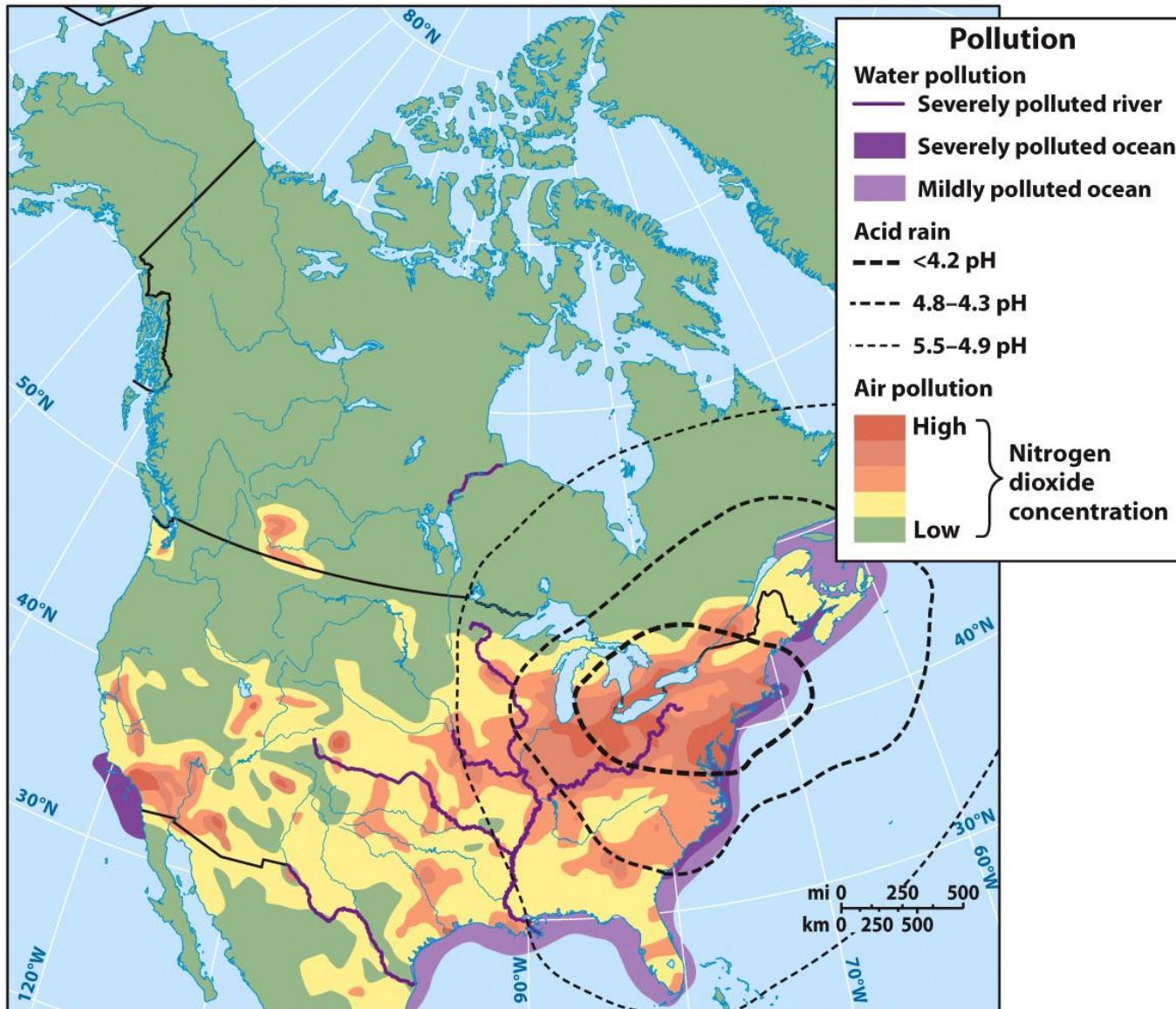


Figure 2.7
World Regional Geography, Sixth Edition
 © 2014 W. H. Freeman and Company

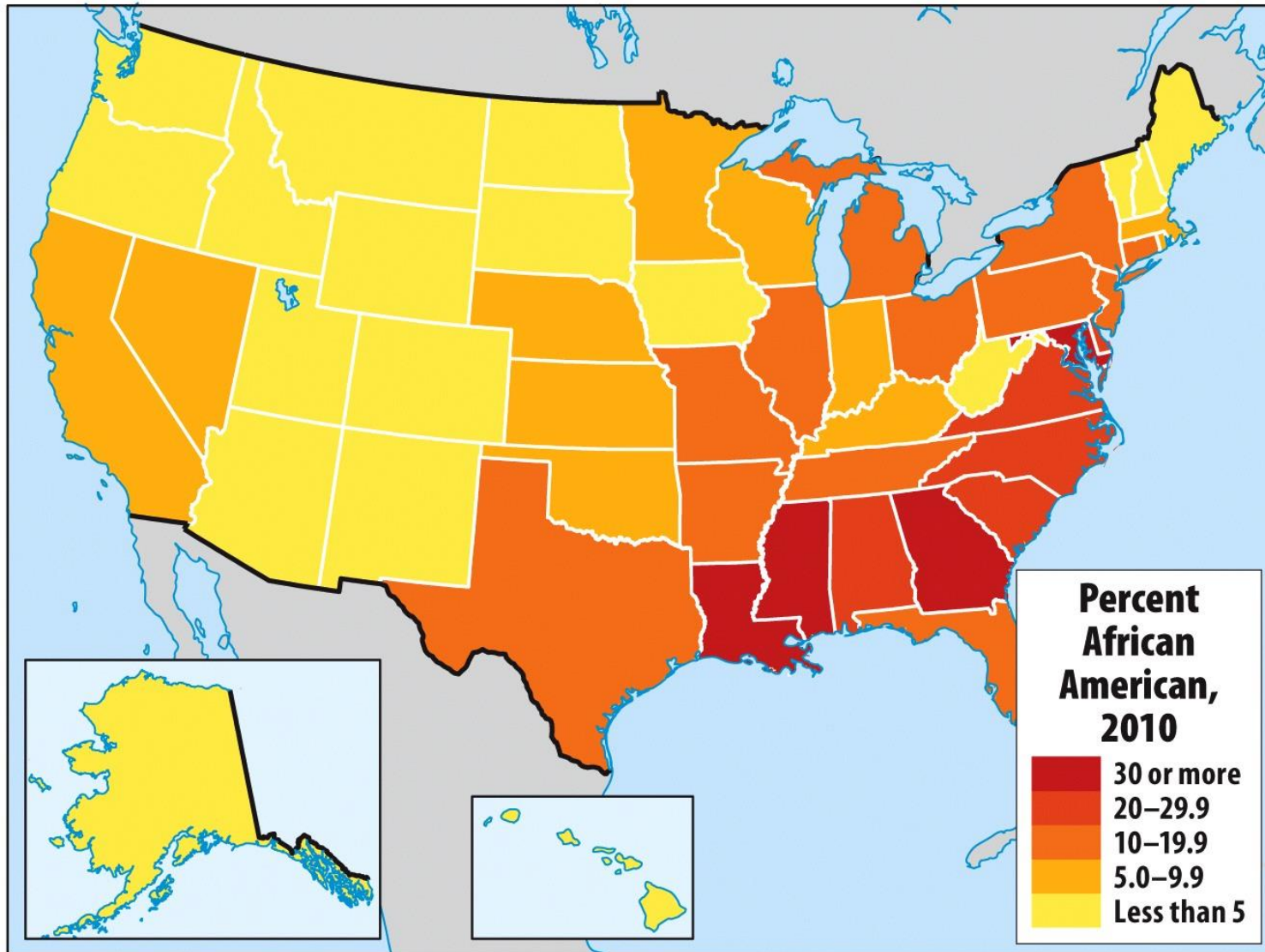


Figure 2.10
World Regional Geography, Sixth Edition
 © 2014 W. H. Freeman and Company

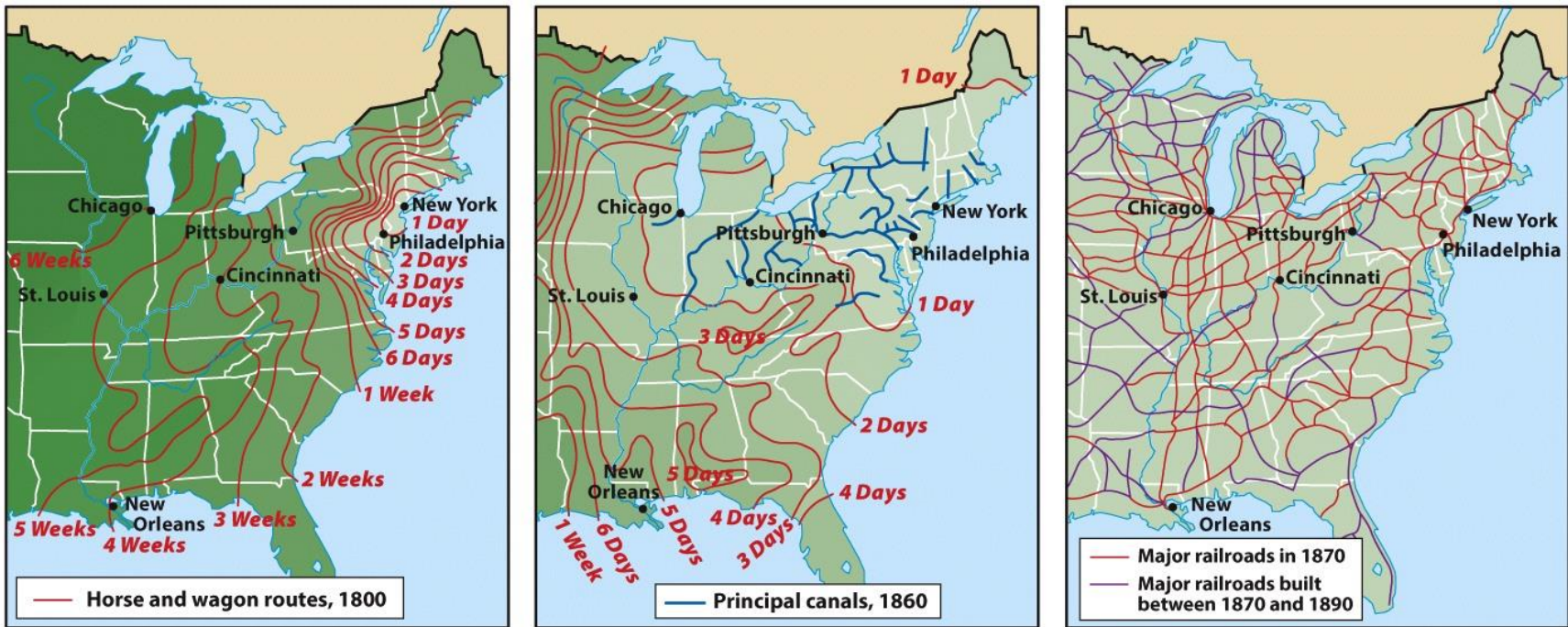


Figure 2.11
World Regional Geography, Sixth Edition
 © 2014 W. H. Freeman and Company

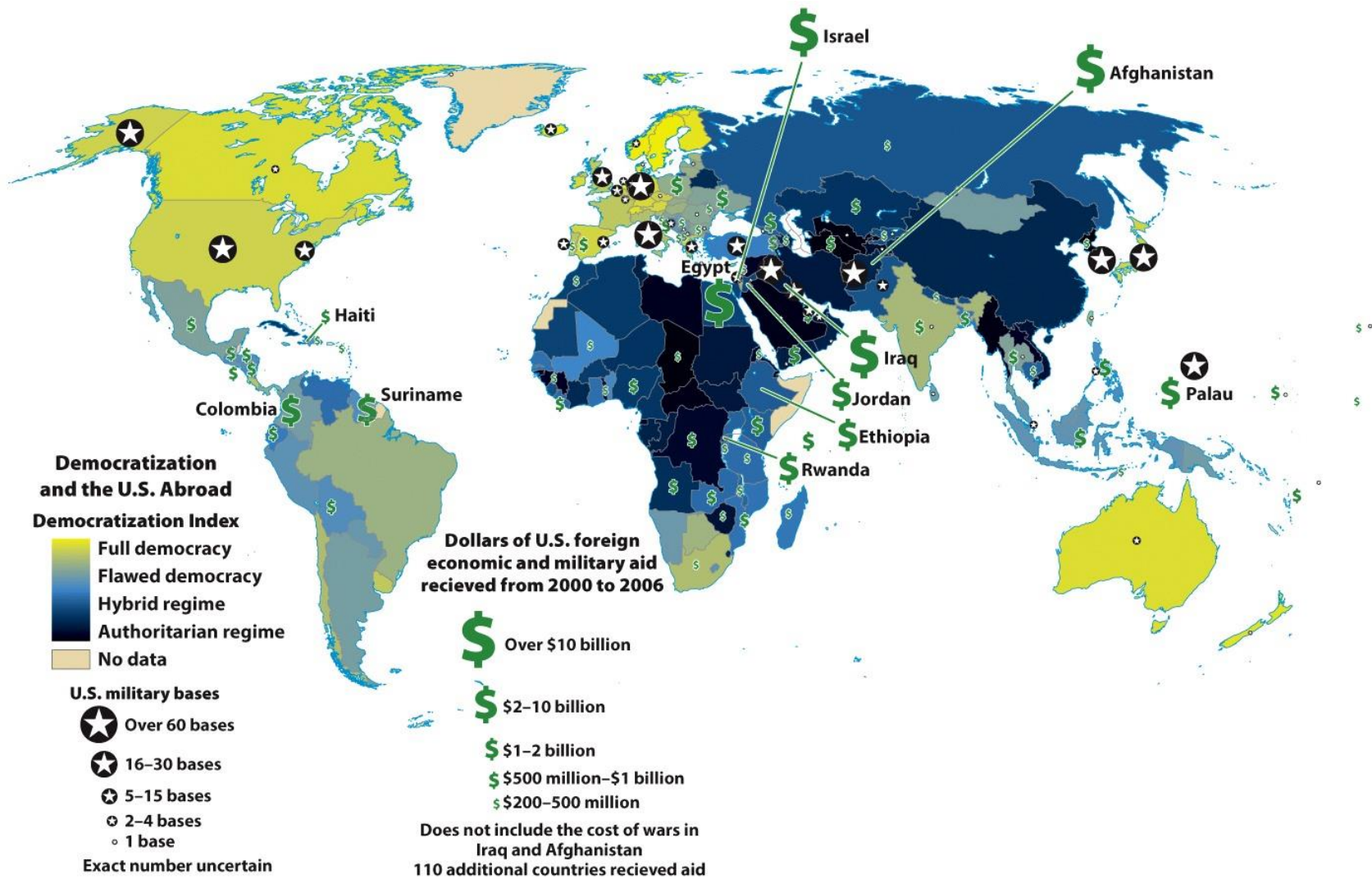


Figure 2.12 part 1
World Regional Geography, Sixth Edition
 © 2014 W. H. Freeman and Company

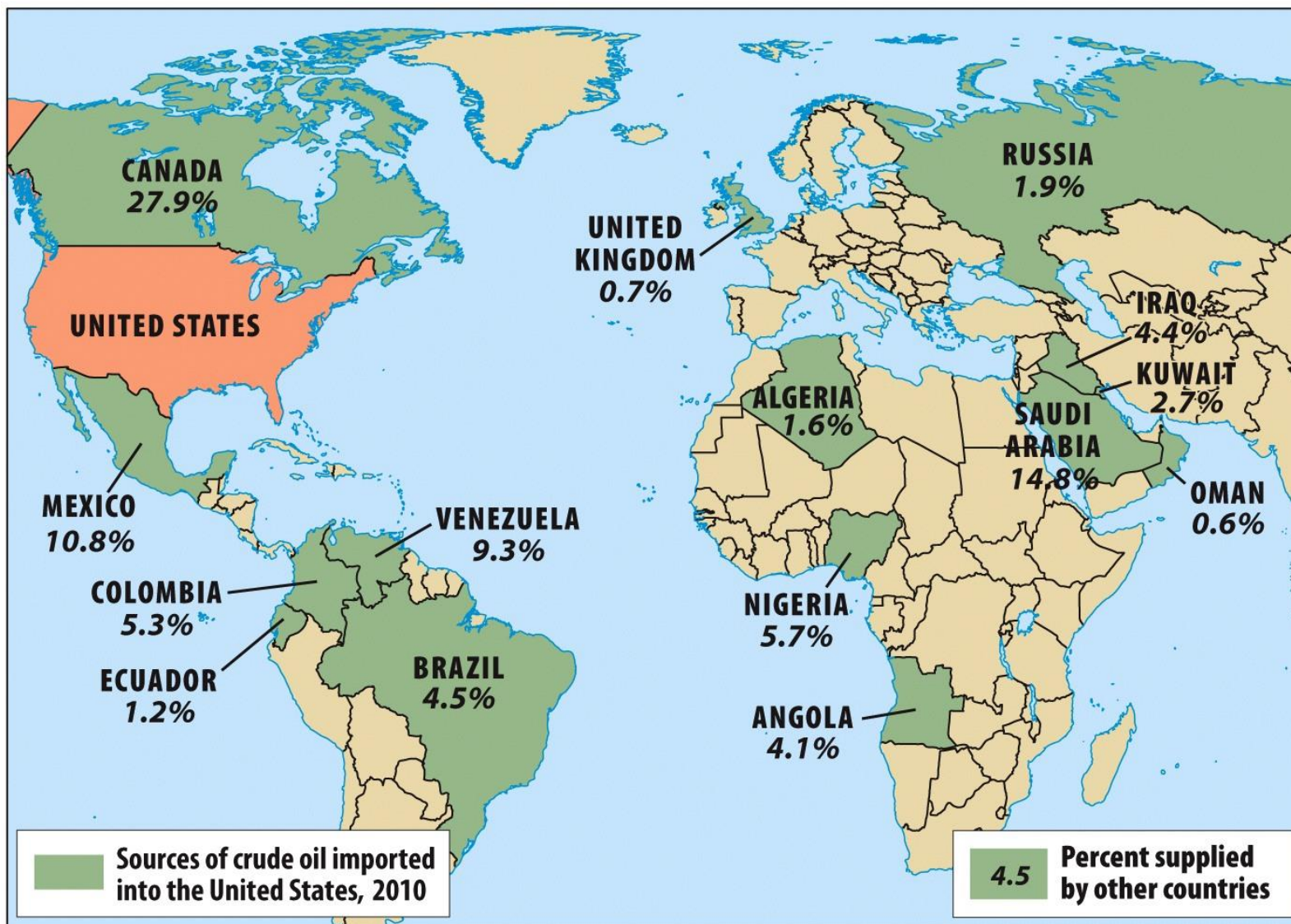


Figure 2.13a
 World Regional Geography, Sixth Edition
 © 2014 W. H. Freeman and Company

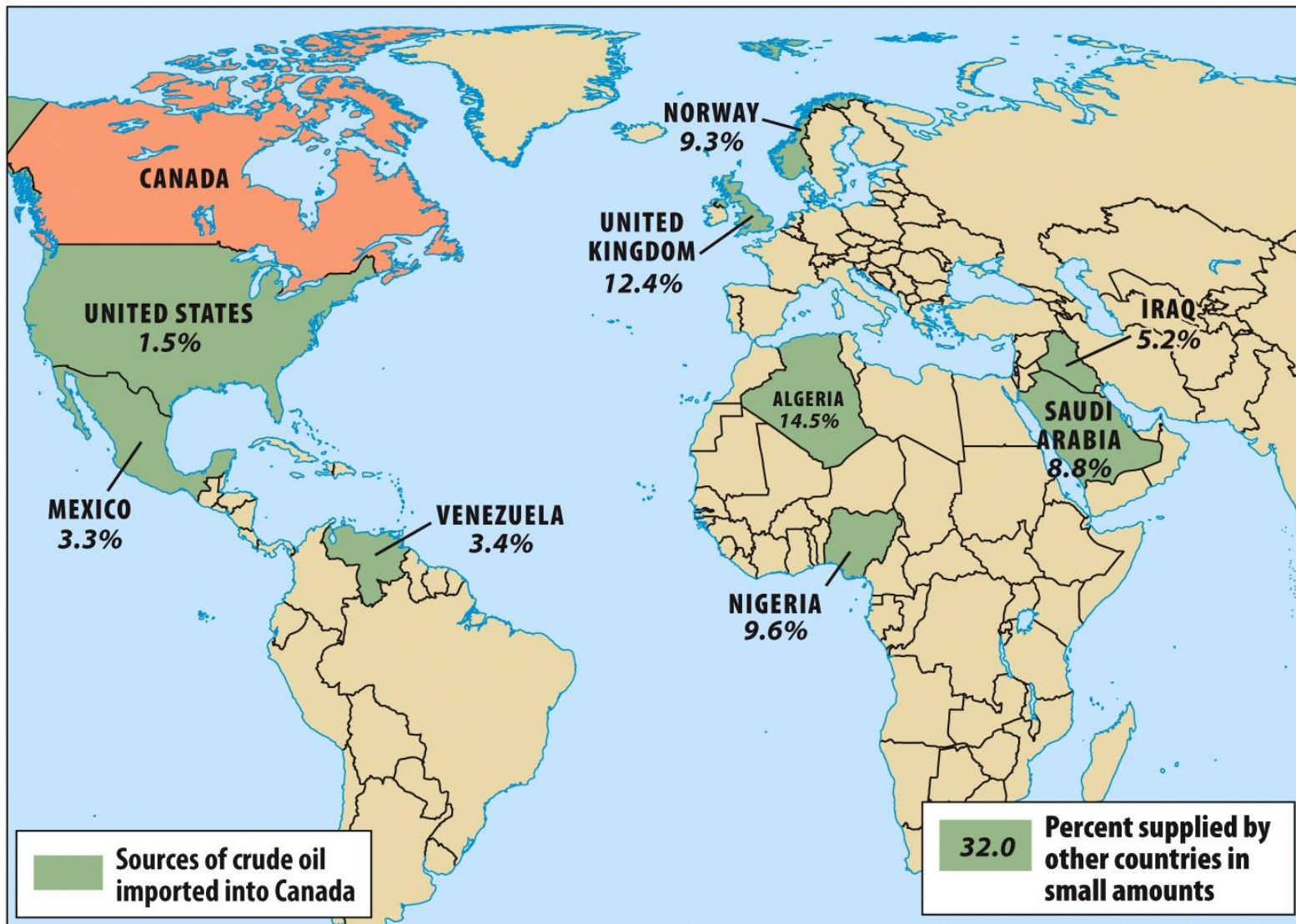


Figure 2.13b
World Regional Geography, Sixth Edition
 © 2014 W. H. Freeman and Company



Figure 2.14
World Regional Geography, Sixth Edition
© 2014 W. H. Freeman and Company

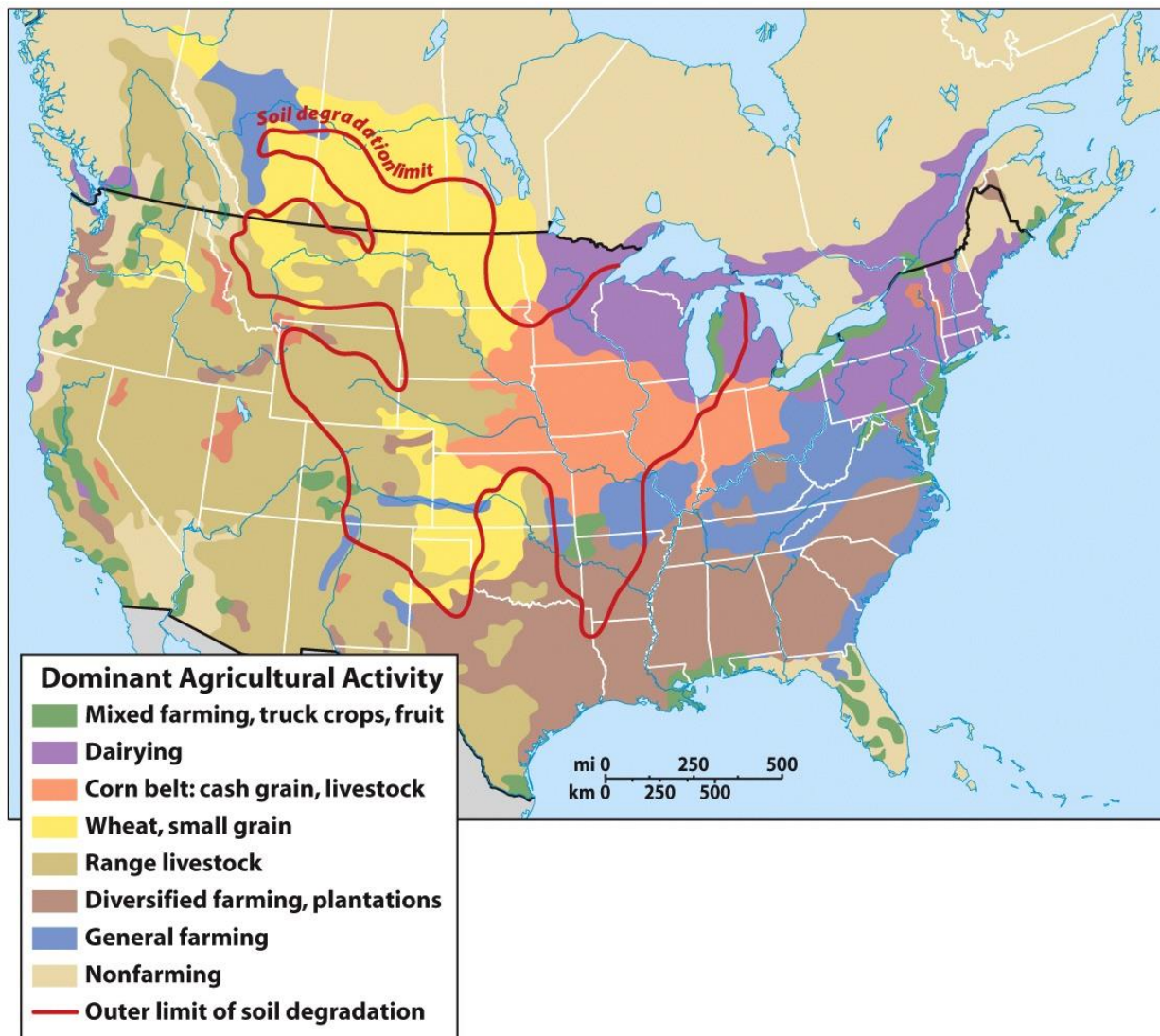


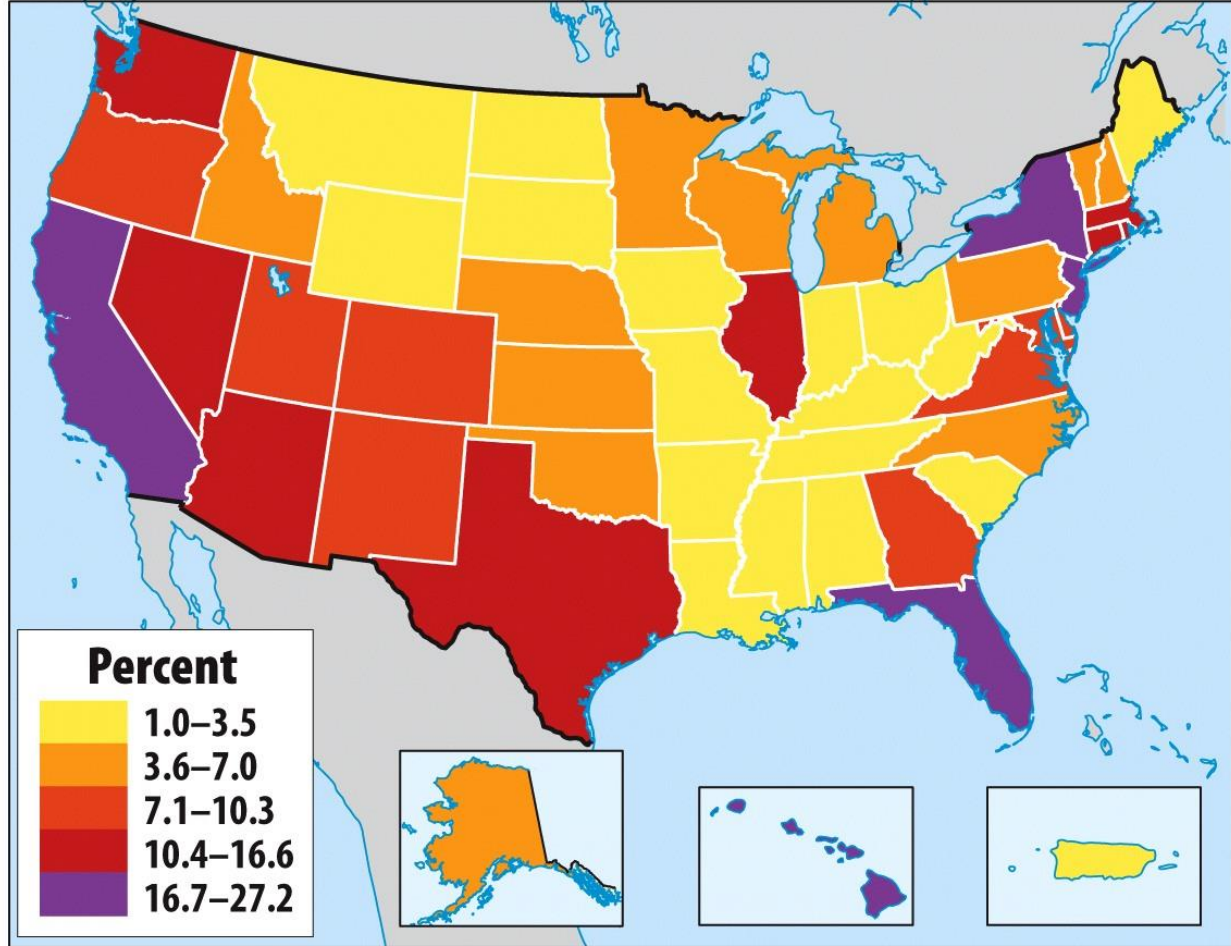
Figure 2.17
World Regional Geography, Sixth Edition
 © 2014 W. H. Freeman and Company



Figure 2.19
 World Regional Geography, Sixth Edition
 © 2014 W. H. Freeman and Company

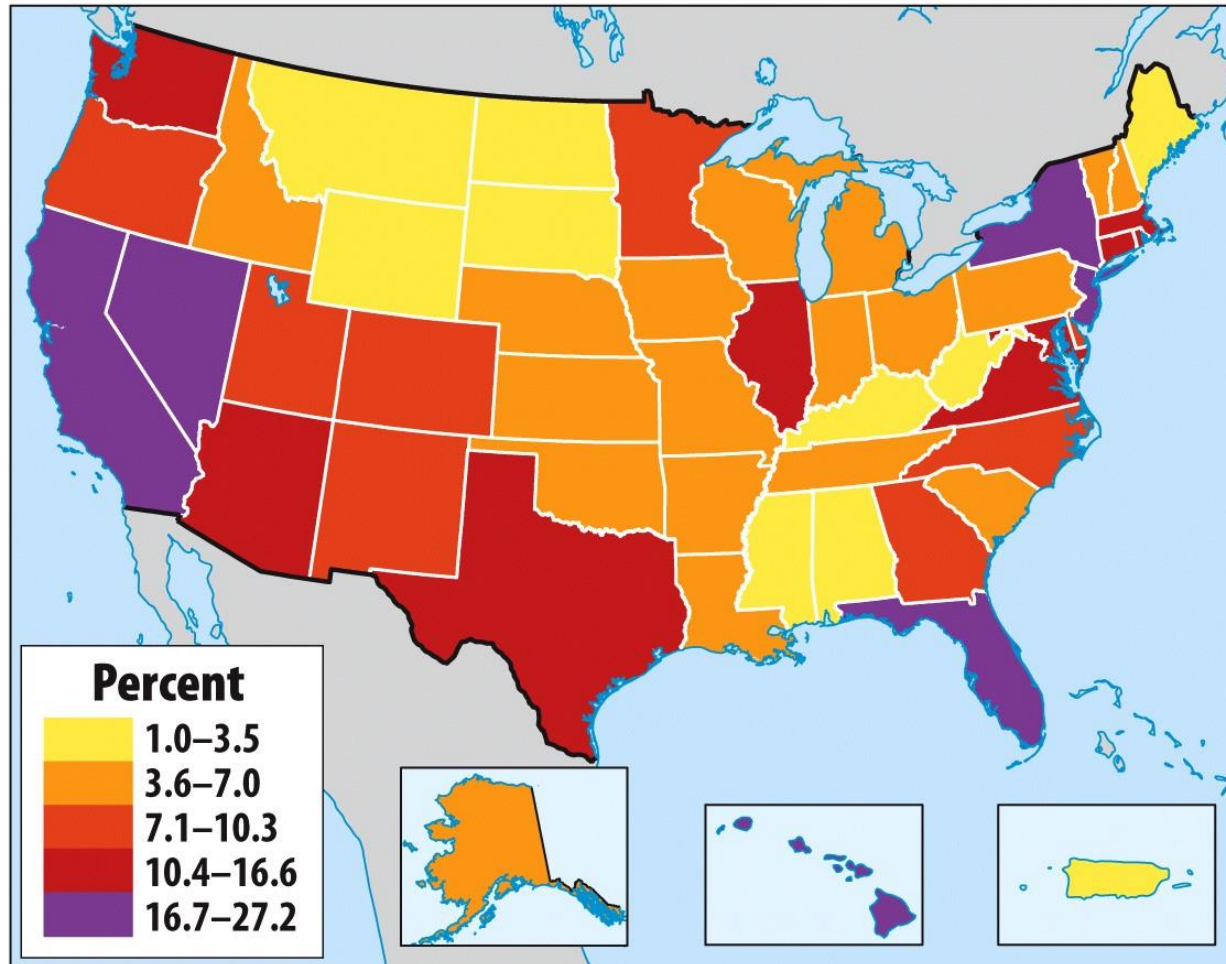


Figure 2.21 part 1
 World Regional Geography, Sixth Edition
 © 2014 W. H. Freeman and Company



Percent of foreign-born of total population within each state in 2000.

Figure 2.25a
World Regional Geography, Sixth Edition
 © 2014 W. H. Freeman and Company



Percent of foreign-born of total population within each state, as of 2010.

Figure 2.25b
World Regional Geography, Sixth Edition
 © 2014 W. H. Freeman and Company

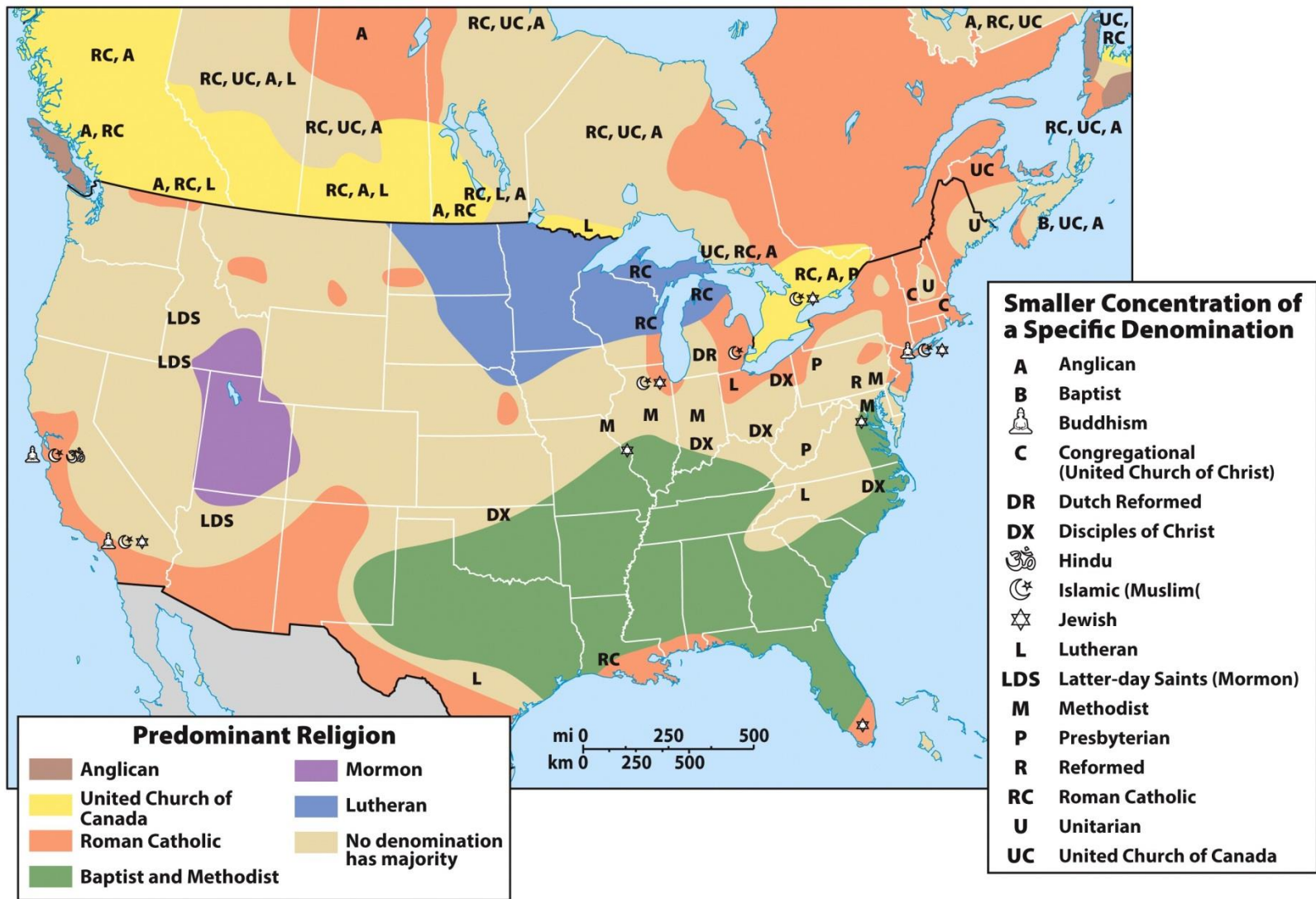


Figure 2.31
World Regional Geography, Sixth Edition
 © 2014 W. H. Freeman and Company



Figure 2.34

World Regional Geography, Sixth Edition

© 2014 W. H. Freeman and Company

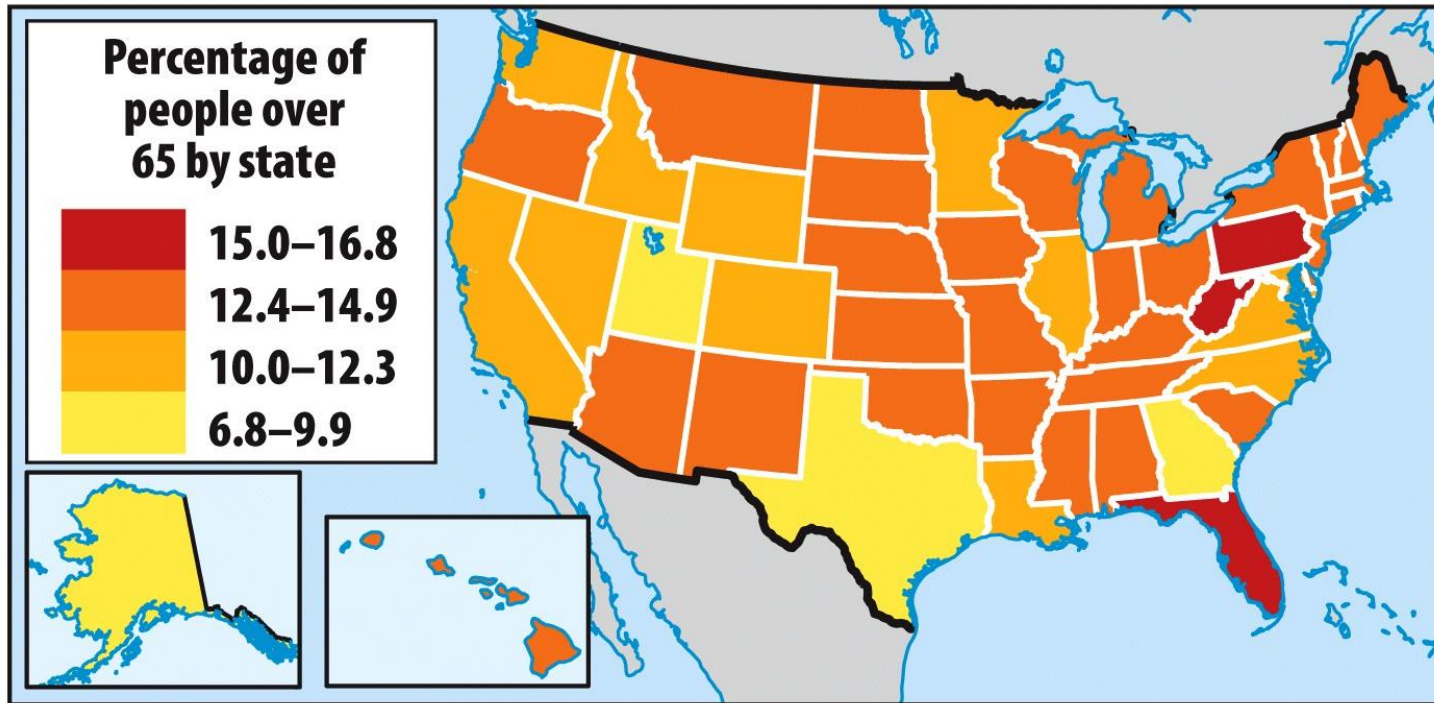
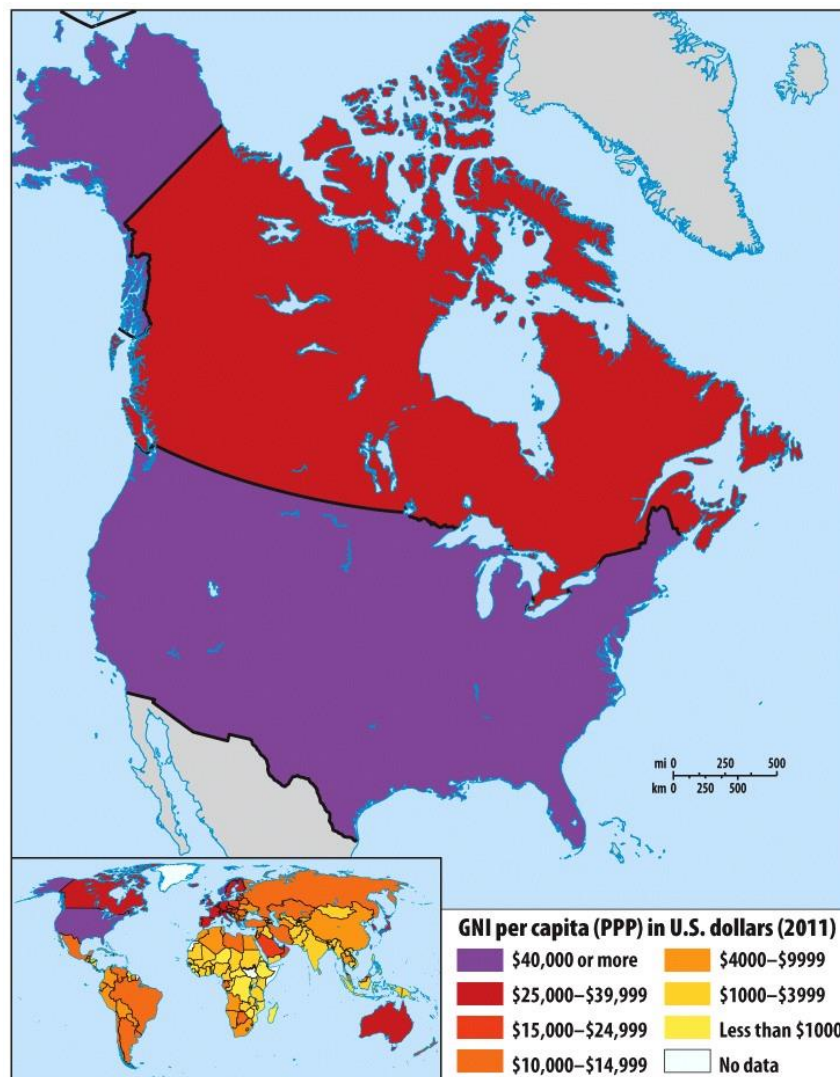


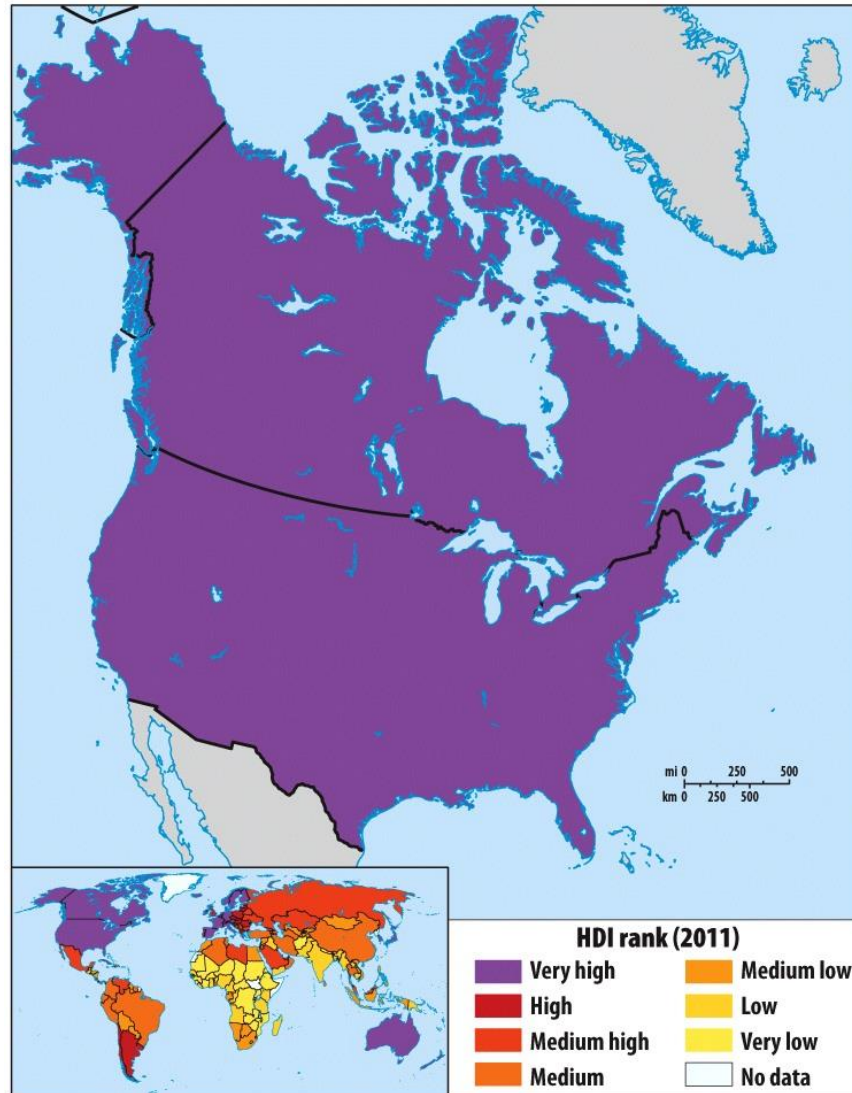
Figure 2.36b
World Regional Geography, Sixth Edition
 © 2014 W. H. Freeman and Company



Gross national income (GNI) per capita, adjusted for purchasing power parity (PPP)

Figure 2.37a

World Regional Geography, Sixth Edition
 © 2014 W. H. Freeman and Company

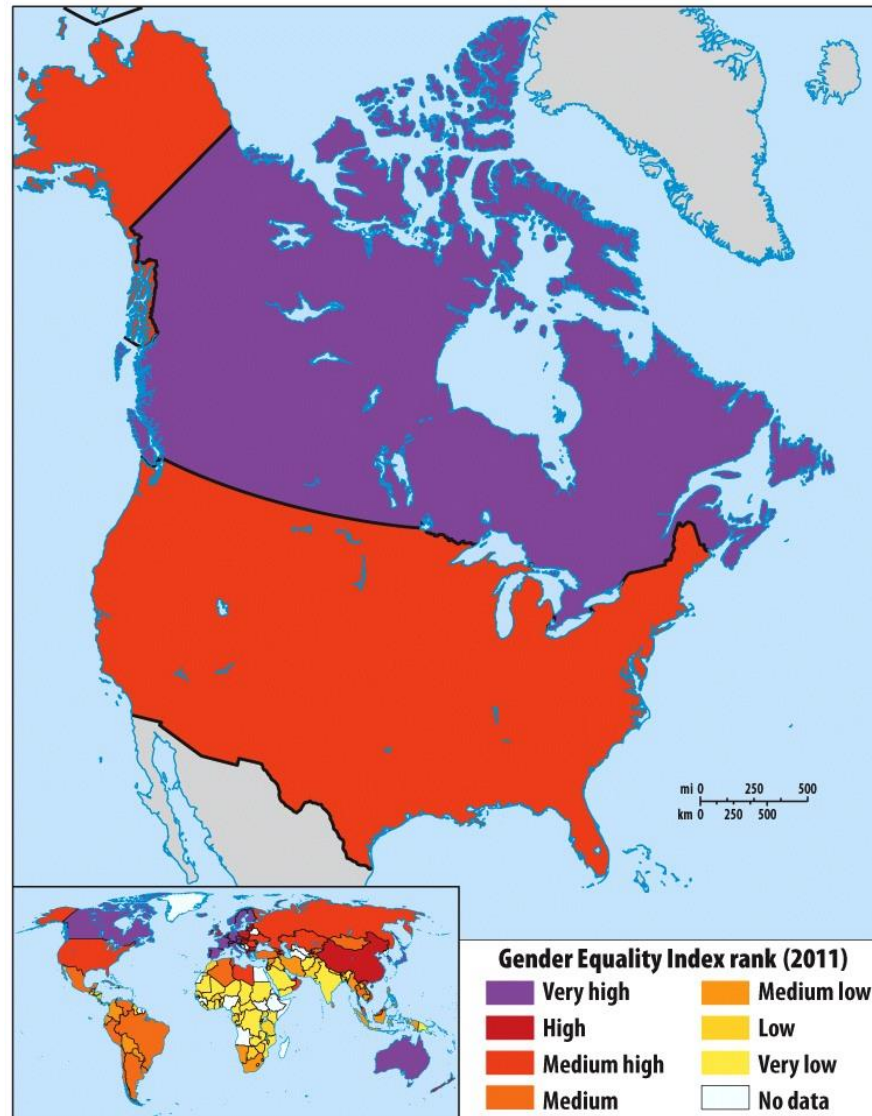


Human Development Index (HDI)

Figure 2.37b

World Regional Geography, Sixth Edition

© 2014 W. H. Freeman and Company



Gender Equality Index (GEI) rank

Figure 2.37c

World Regional Geography, Sixth Edition

© 2014 W. H. Freeman and Company



Figure 2.38
World Regional Geography, Sixth Edition
 © 2014 W. H. Freeman and Company

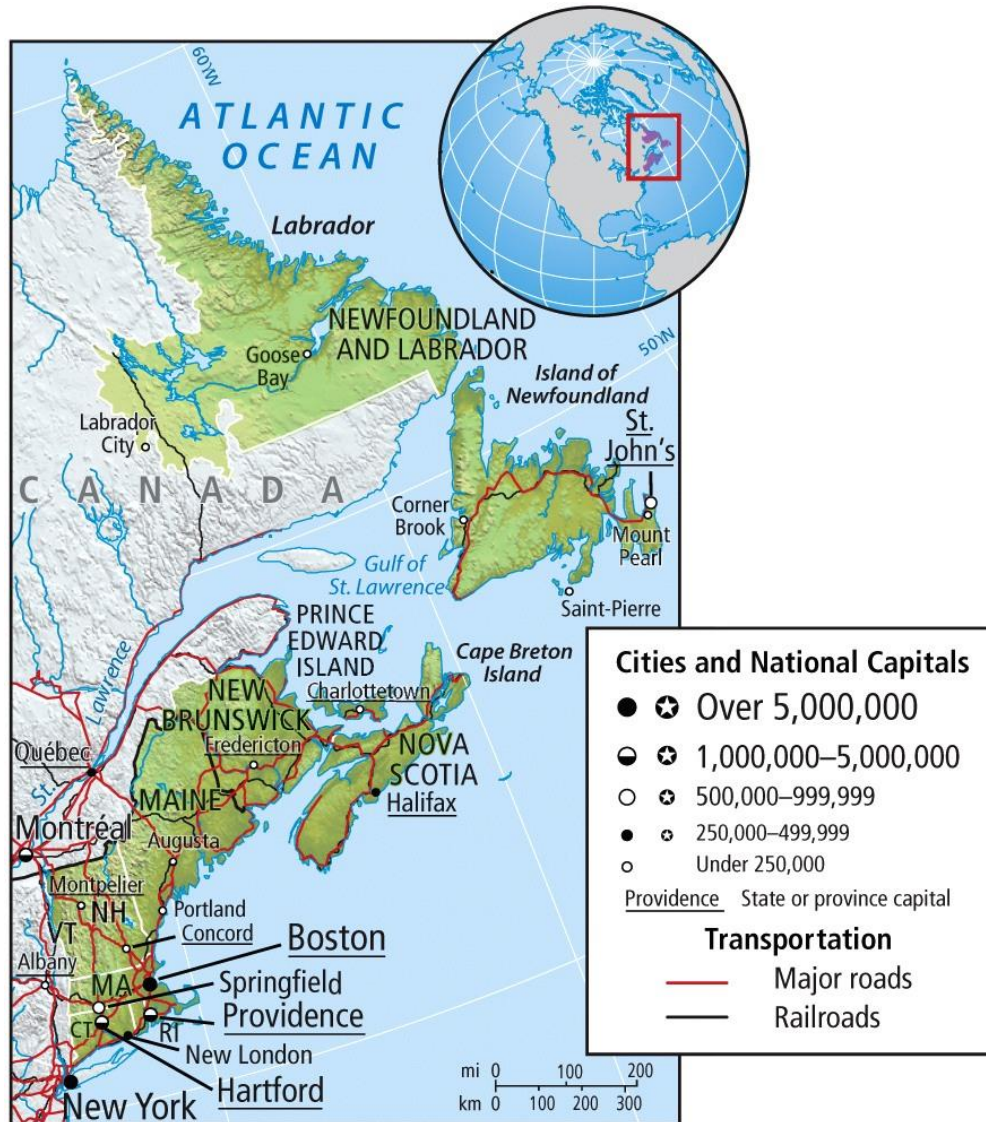


Figure 2.39
World Regional Geography, Sixth Edition
 © 2014 W. H. Freeman and Company

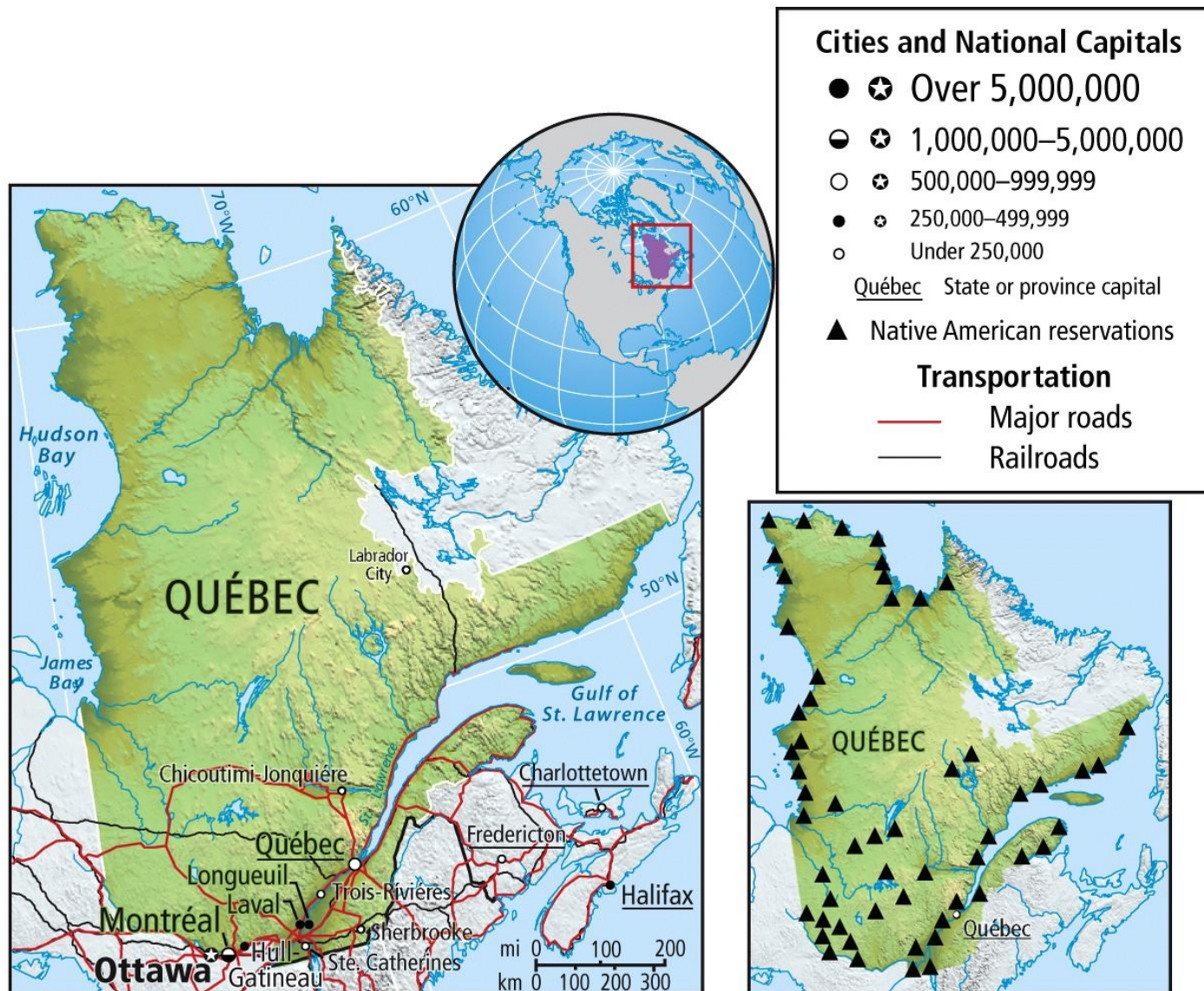


Figure 2.41b
World Regional Geography, Sixth Edition
 © 2014 W. H. Freeman and Company

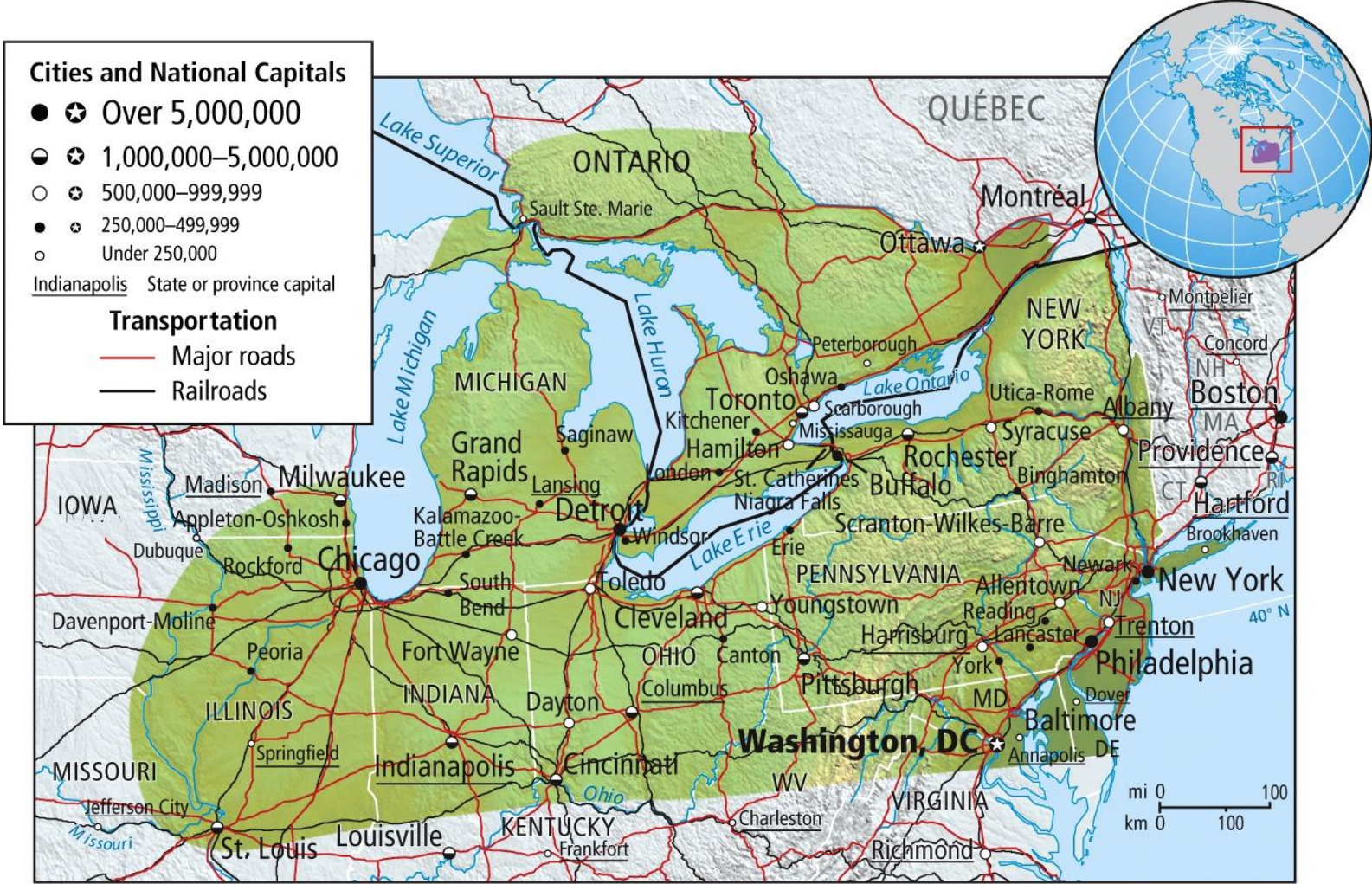


Figure 2.42
World Regional Geography, Sixth Edition
 © 2014 W. H. Freeman and Company



Figure 2.44
World Regional Geography, Sixth Edition
 © 2014 W. H. Freeman and Company



Figure 2.46a
World Regional Geography, Sixth Edition
 © 2014 W. H. Freeman and Company



Figure 2.49a
World Regional Geography, Sixth Edition
 © 2014 W. H. Freeman and Company

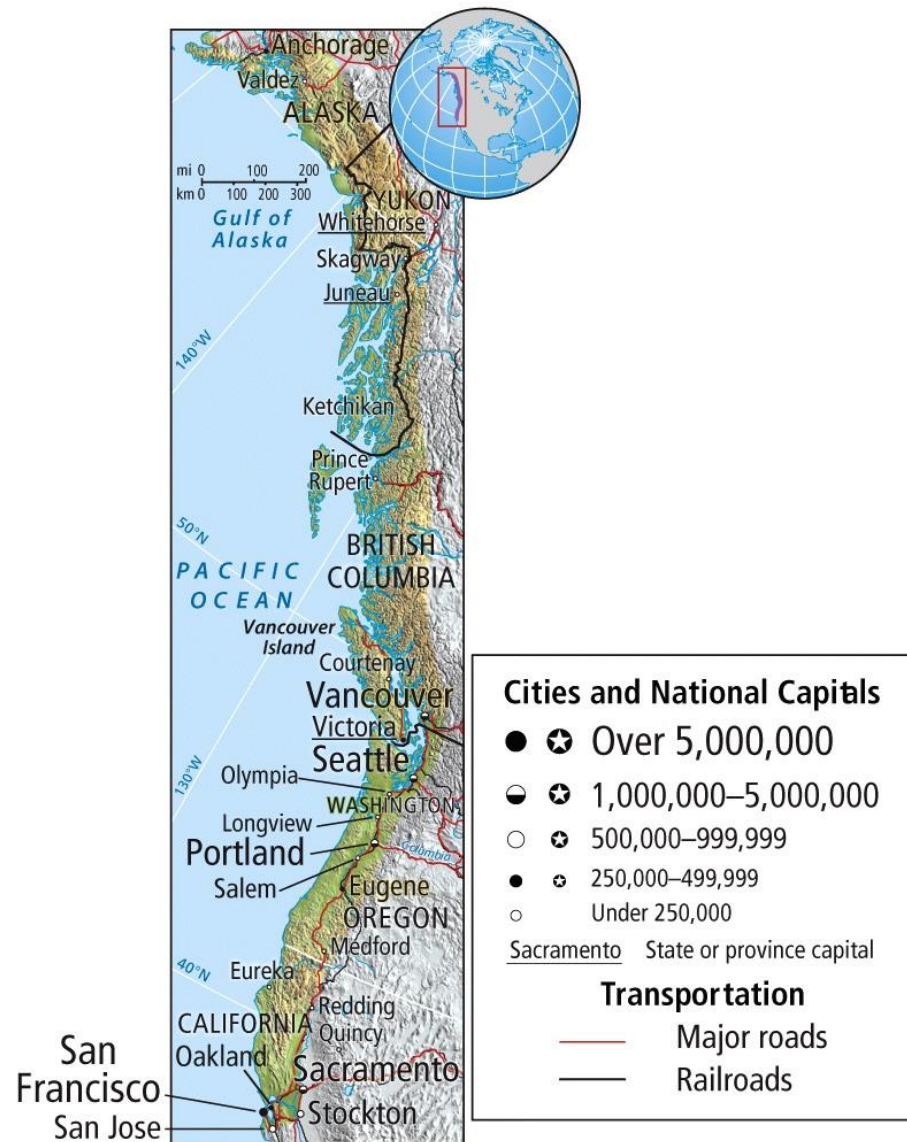


Figure 2.50
World Regional Geography, Sixth Edition
 © 2014 W. H. Freeman and Company



Figure 2.51a
World Regional Geography, Sixth Edition
 © 2014 W. H. Freeman and Company



Figure 2.52
World Regional Geography, Sixth Edition
 © 2014 W. H. Freeman and Company



Figure 3.1
World Regional Geography, Sixth Edition
 © 2014 W. H. Freeman and Company

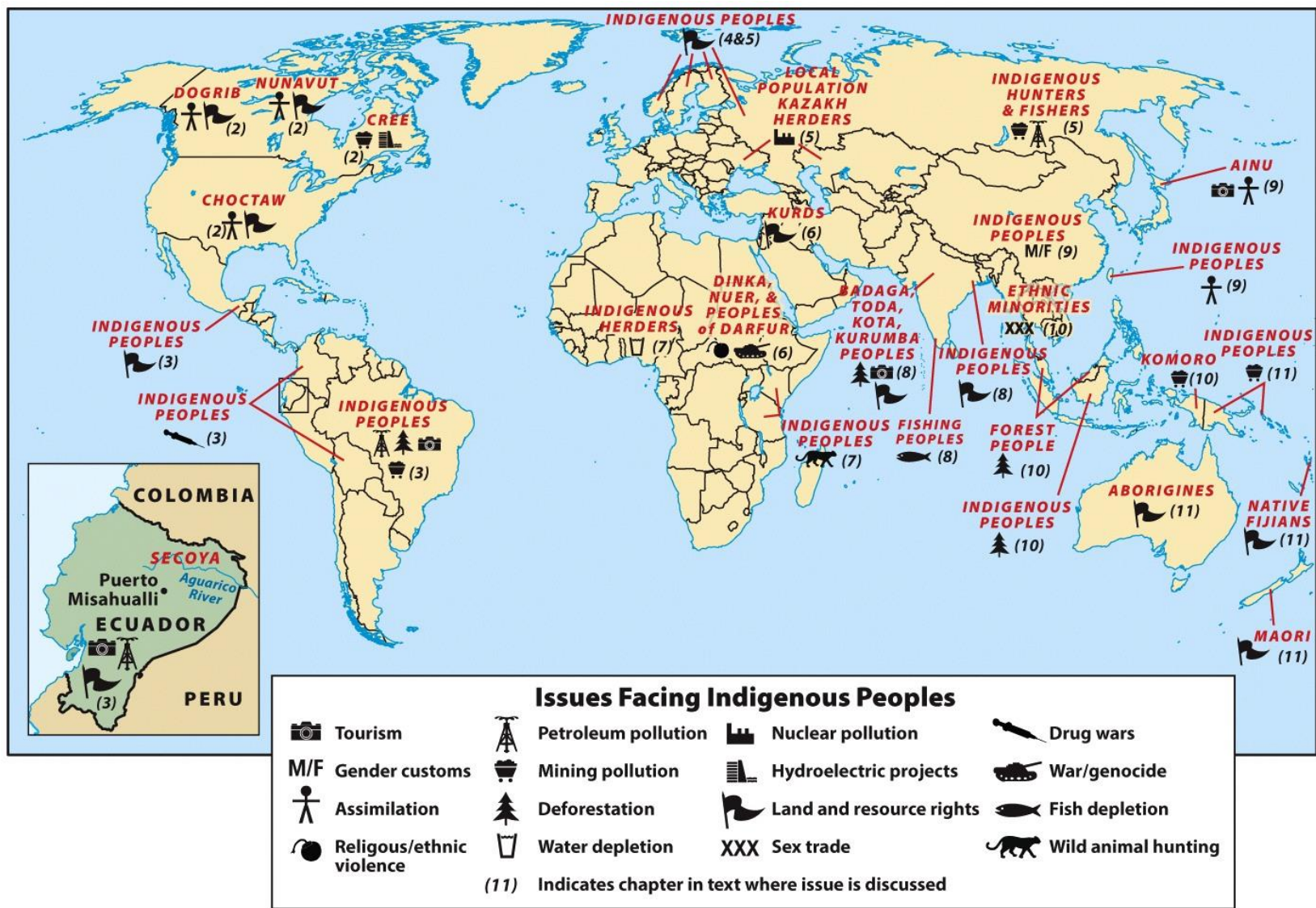


Figure 3.3
 World Regional Geography, Sixth Edition
 © 2014 W. H. Freeman and Company



Figure 3.4
World Regional Geography, Sixth Edition
 © 2014 W. H. Freeman and Company



Figure 3.5
World Regional Geography, Sixth Edition
 © 2014 W. H. Freeman and Company

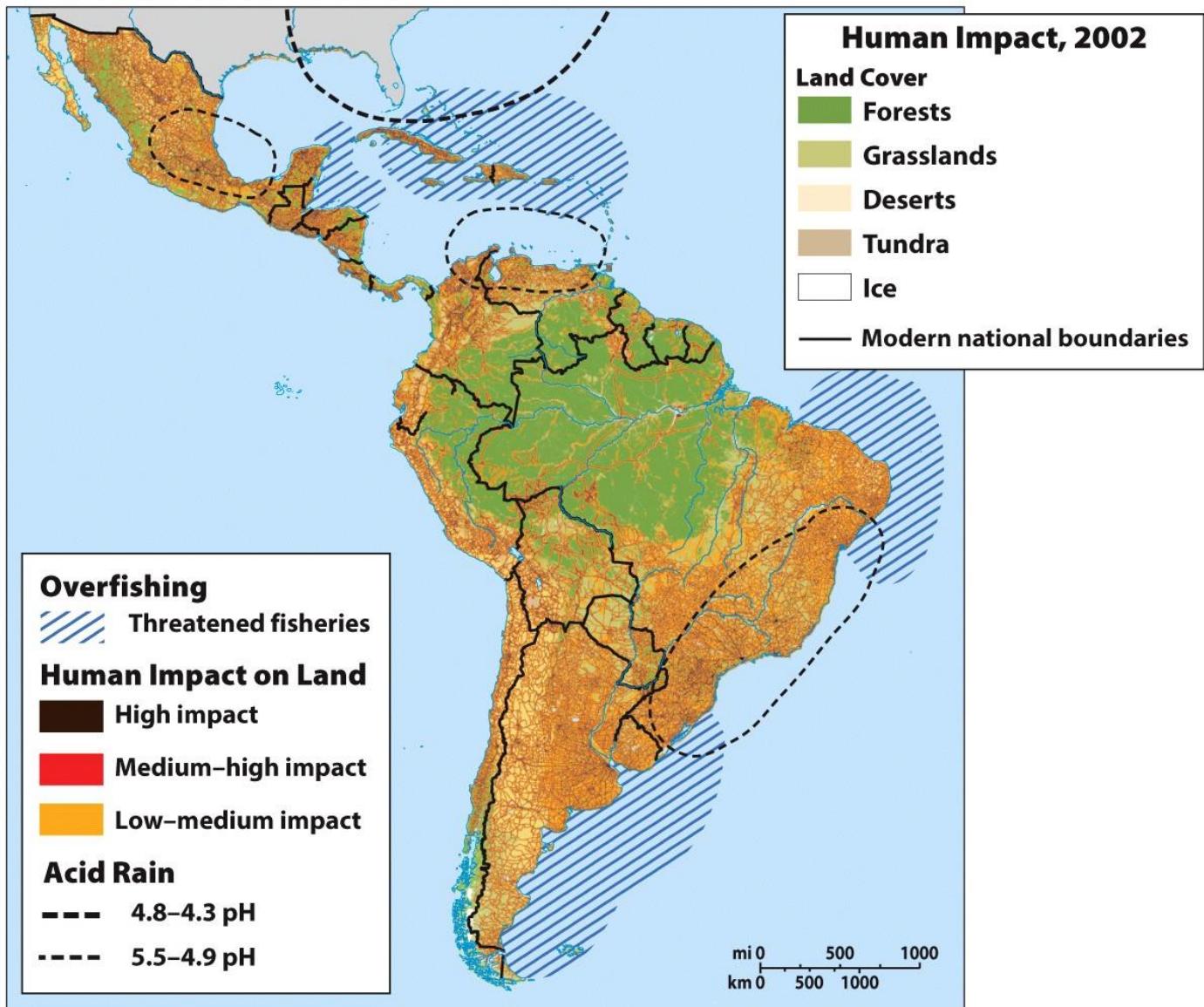


Figure 3.8
World Regional Geography, Sixth Edition
 © 2014 W. H. Freeman and Company



Figure 3.10
World Regional Geography, Sixth Edition
 © 2014 W. H. Freeman and Company

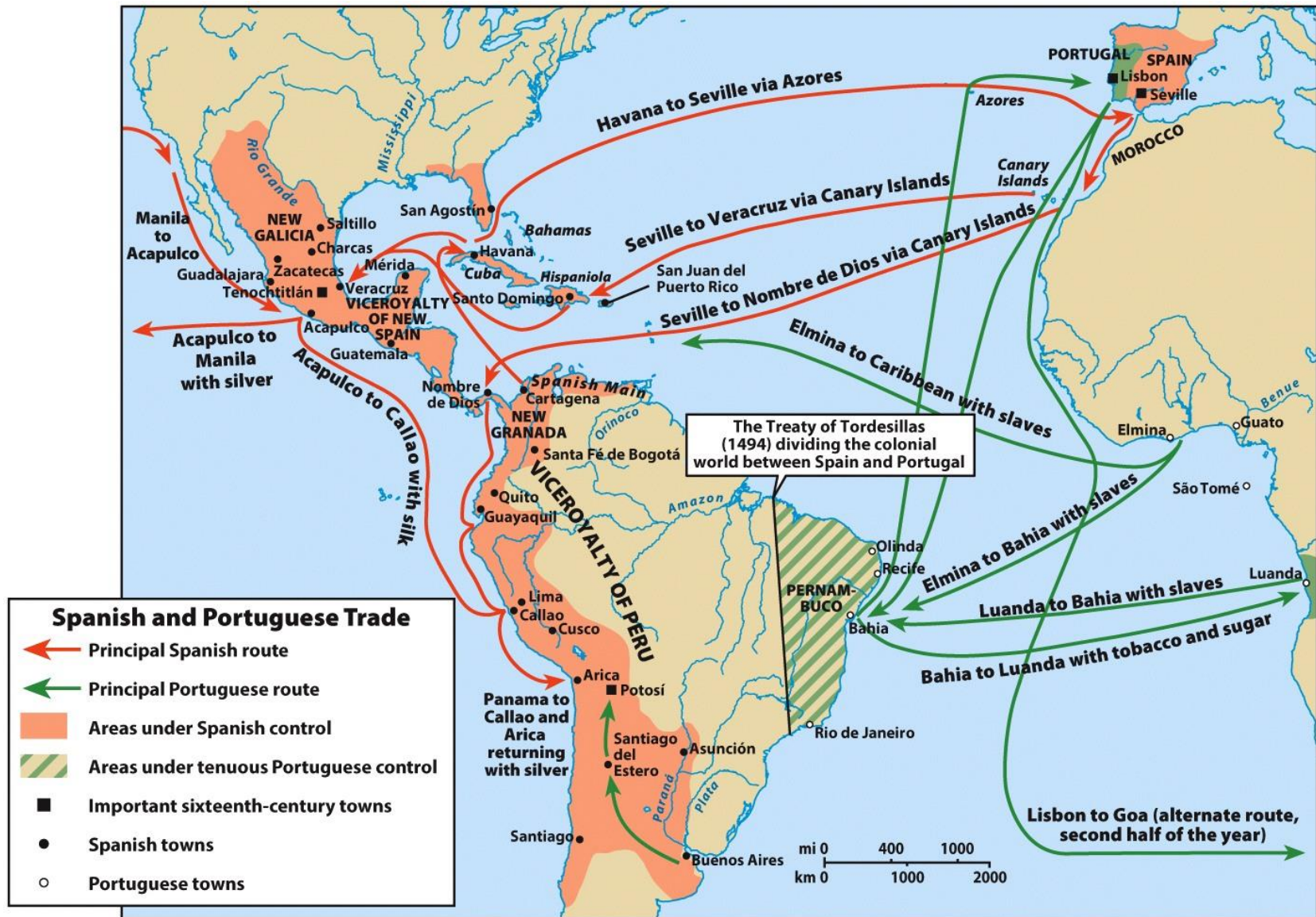


Figure 3.12
World Regional Geography, Sixth Edition
 © 2014 W. H. Freeman and Company



Figure 3.13
World Regional Geography, Sixth Edition
 © 2014 W. H. Freeman and Company



Figure 3.15 part 1
 World Regional Geography, Sixth Edition
 © 2014 W. H. Freeman and Company



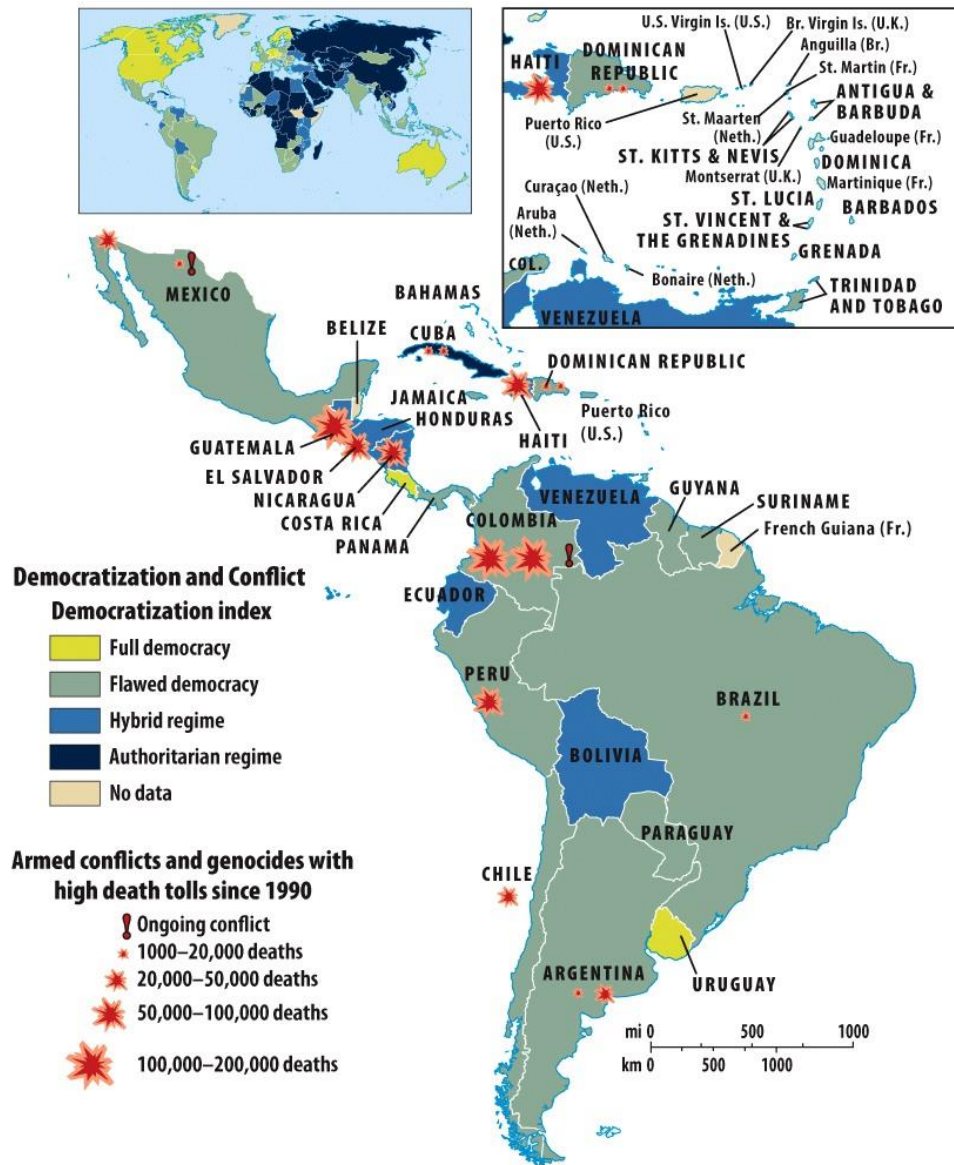


Figure 3.18
World Regional Geography, Sixth Edition
 © 2014 W. H. Freeman and Company

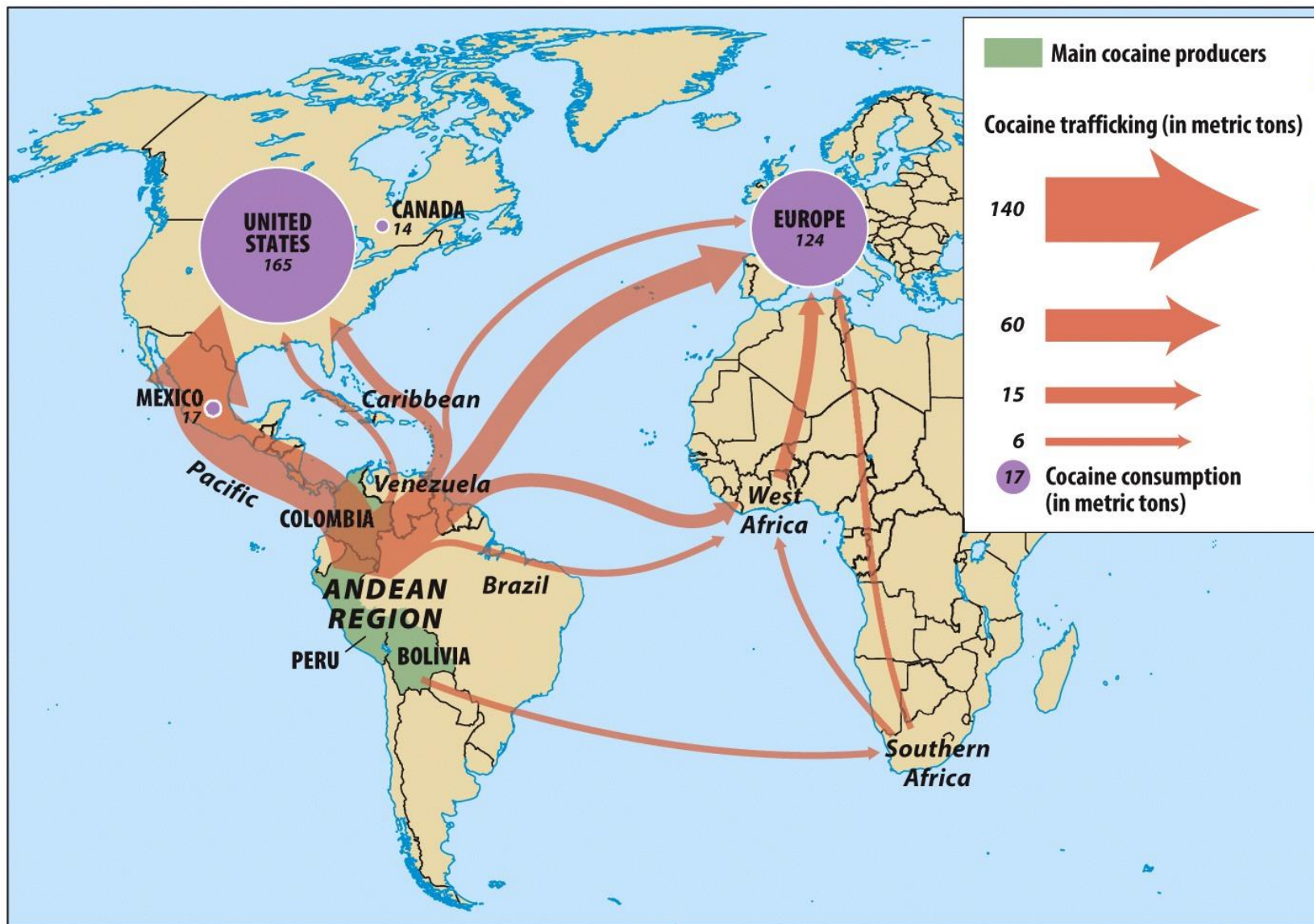


Figure 3.19
World Regional Geography, Sixth Edition
 © 2014 W. H. Freeman and Company



Figure 3.20
World Regional Geography, Sixth Edition
 © 2014 W. H. Freeman and Company



Figure 3.22a
World Regional Geography, Sixth Edition
 © 2014 W. H. Freeman and Company



Figure 3.22b
World Regional Geography, Sixth Edition
 © 2014 W. H. Freeman and Company



Figure 3.22c
World Regional Geography, Sixth Edition
 © 2014 W. H. Freeman and Company



Figure 3.23
World Regional Geography, Sixth Edition
 © 2014 W. H. Freeman and Company

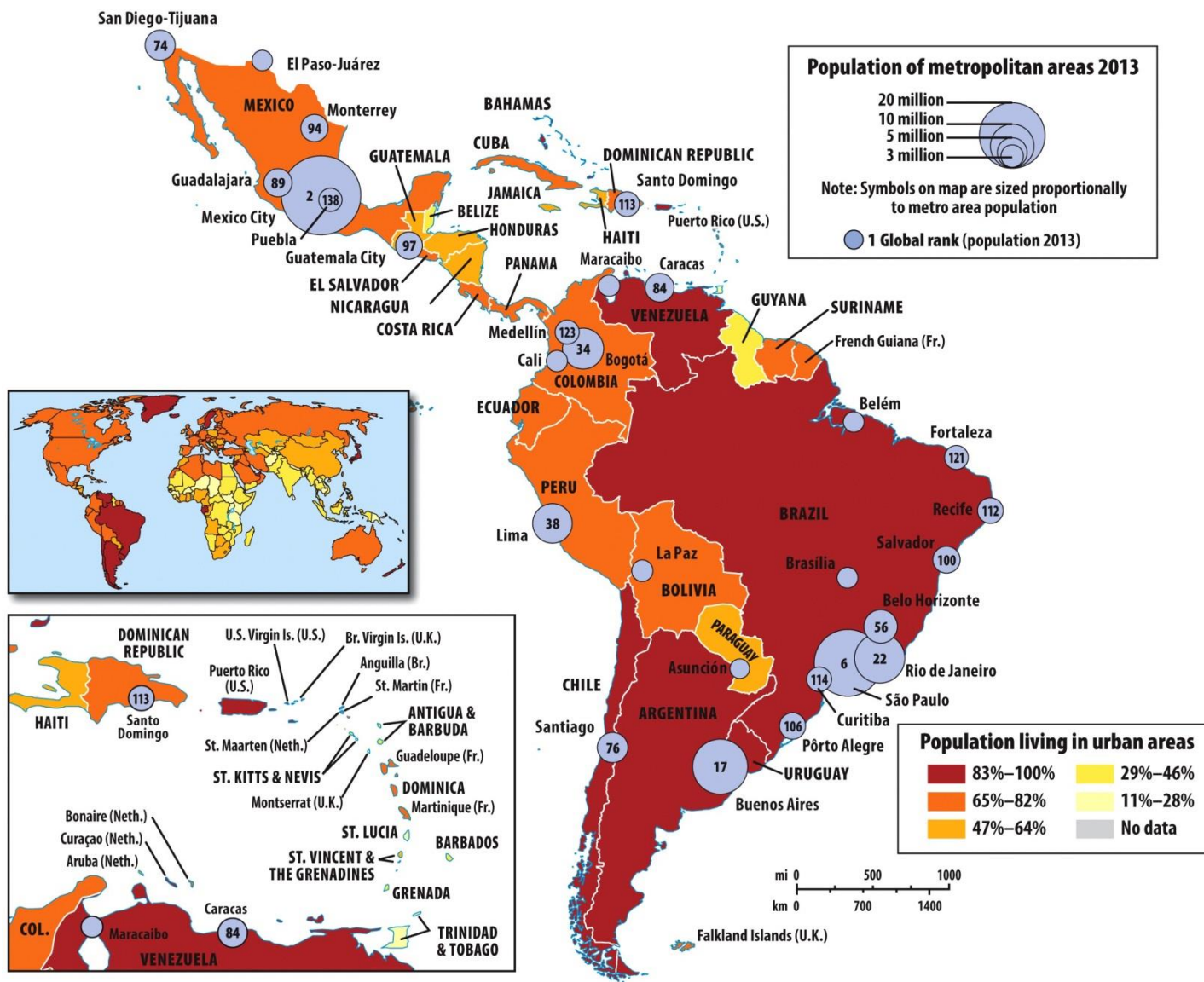


Figure 3.25
World Regional Geography, Sixth Edition
 © 2014 W. H. Freeman and Company



Figure 3.28
World Regional Geography, Sixth Edition
 © 2014 W. H. Freeman and Company



Figure 3.30a
 World Regional Geography, Sixth Edition
 © 2014 W. H. Freeman and Company

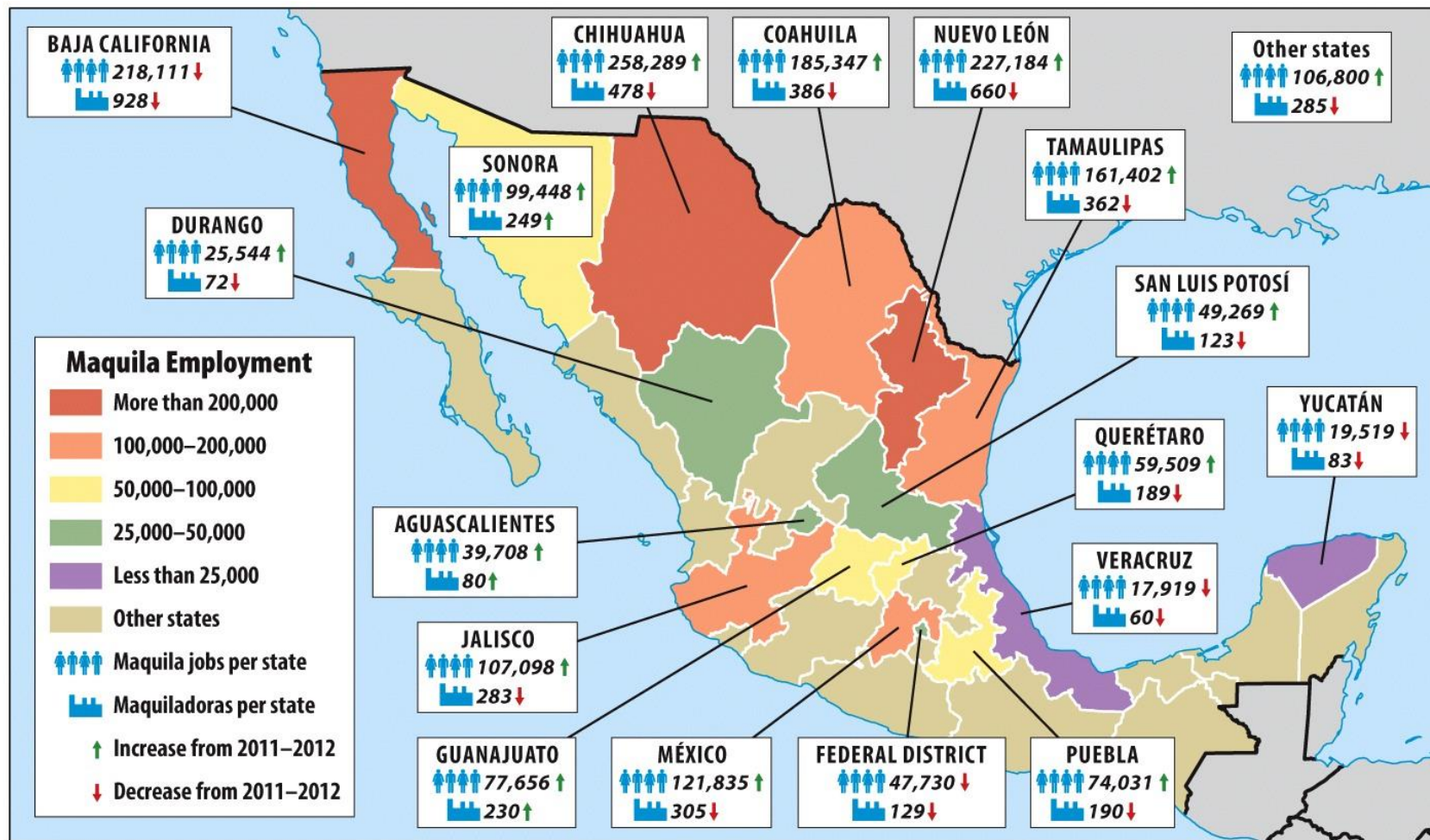


Figure 3.31
 World Regional Geography, Sixth Edition
 © 2014 W. H. Freeman and Company



Figure 3.32a
 World Regional Geography, Sixth Edition
 © 2014 W. H. Freeman and Company



Figure 3.34a
 World Regional Geography, Sixth Edition
 © 2014 W. H. Freeman and Company



Figure 3.36a
 World Regional Geography, Sixth Edition
 © 2014 W. H. Freeman and Company



Figure 3.37
 World Regional Geography, Sixth Edition
 © 2014 W. H. Freeman and Company



Figure 3.39
World Regional Geography, Sixth Edition
 © 2014 W. H. Freeman and Company



Figure 4.1
 World Regional Geography, Sixth Edition
 © 2014 W. H. Freeman and Company

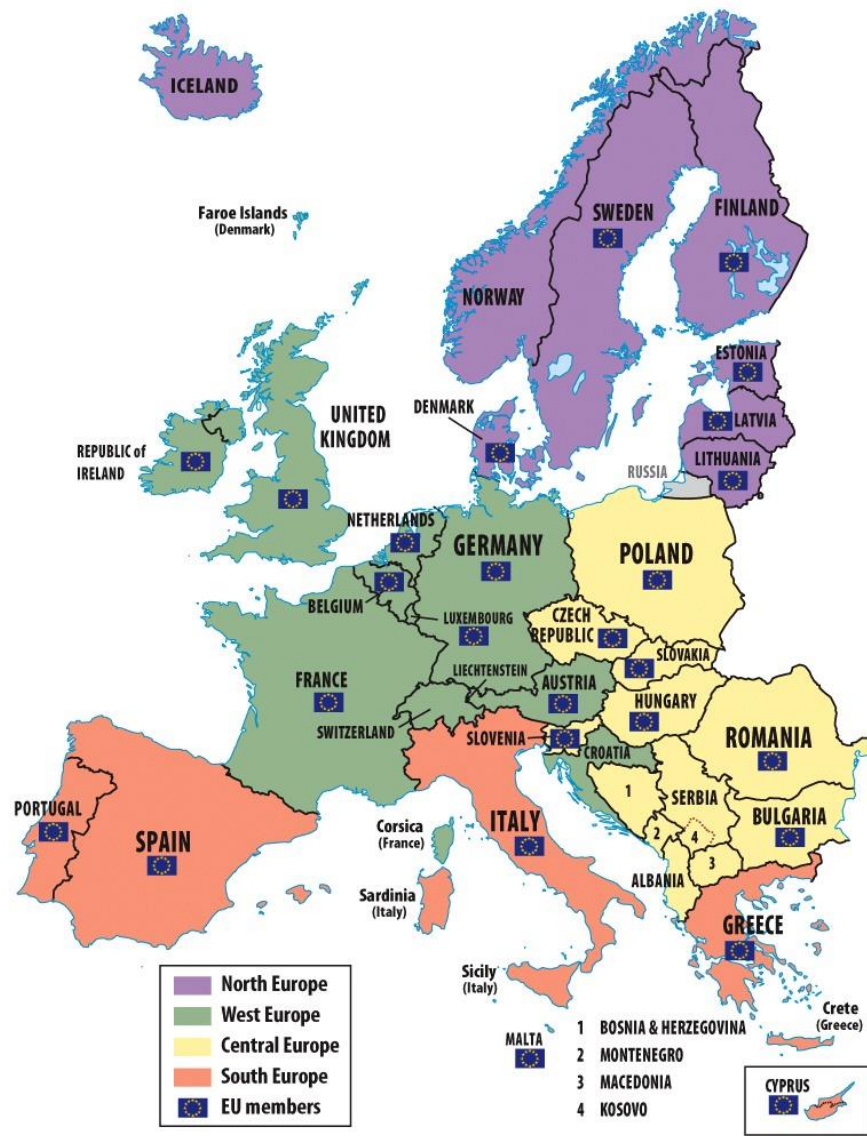
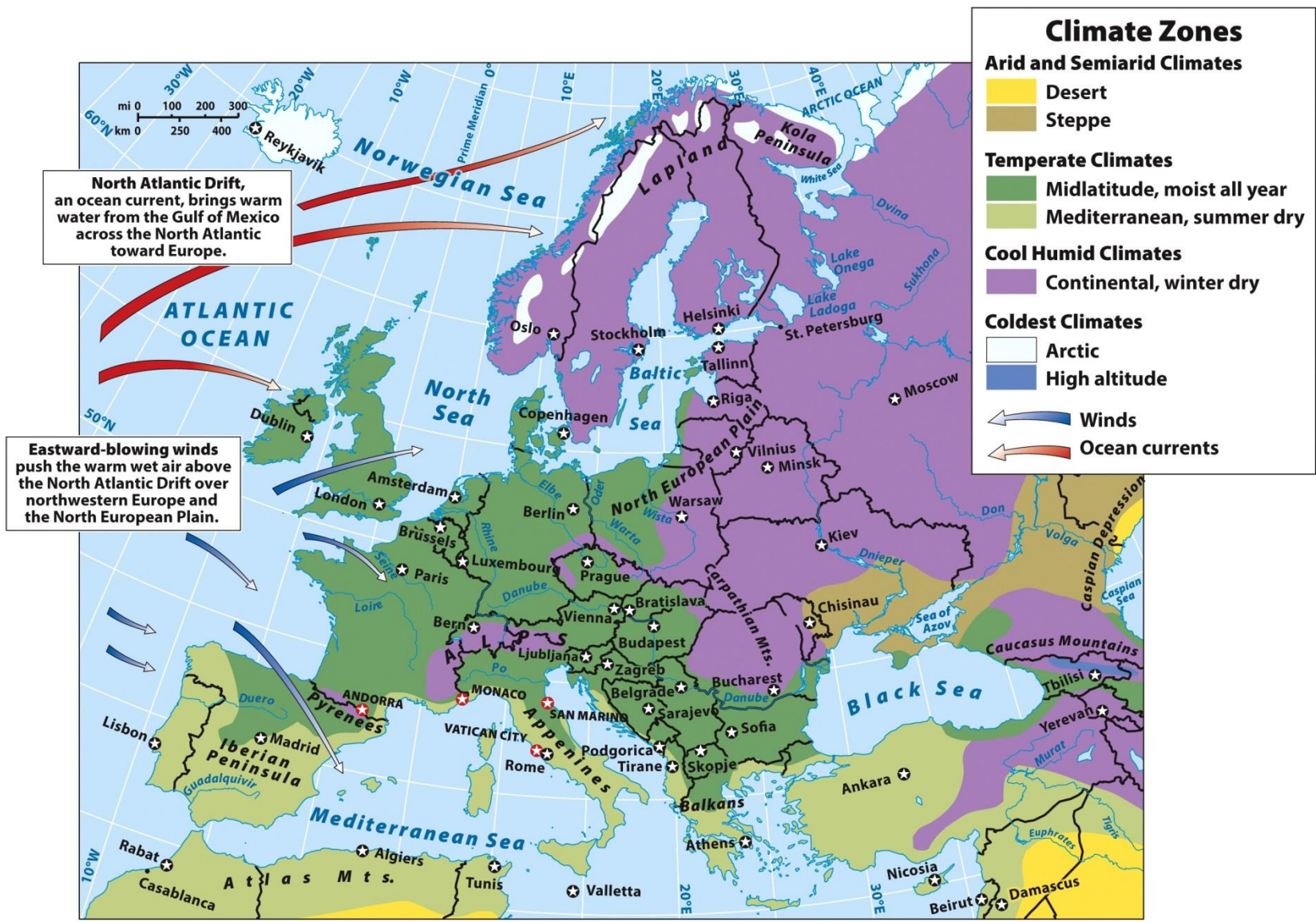


Figure 4.3
World Regional Geography, Sixth Edition
 © 2014 W. H. Freeman and Company



North Atlantic Drift, an ocean current, brings warm water from the Gulf of Mexico across the North Atlantic toward Europe.

Eastward-blowing winds push the warm wet air above the North Atlantic Drift over northwestern Europe and the North European Plain.

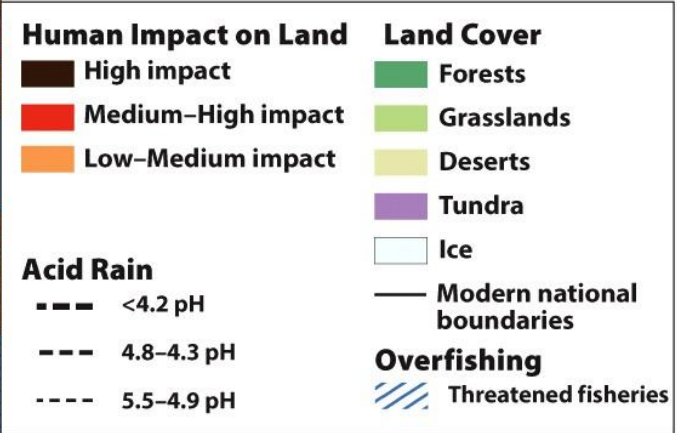
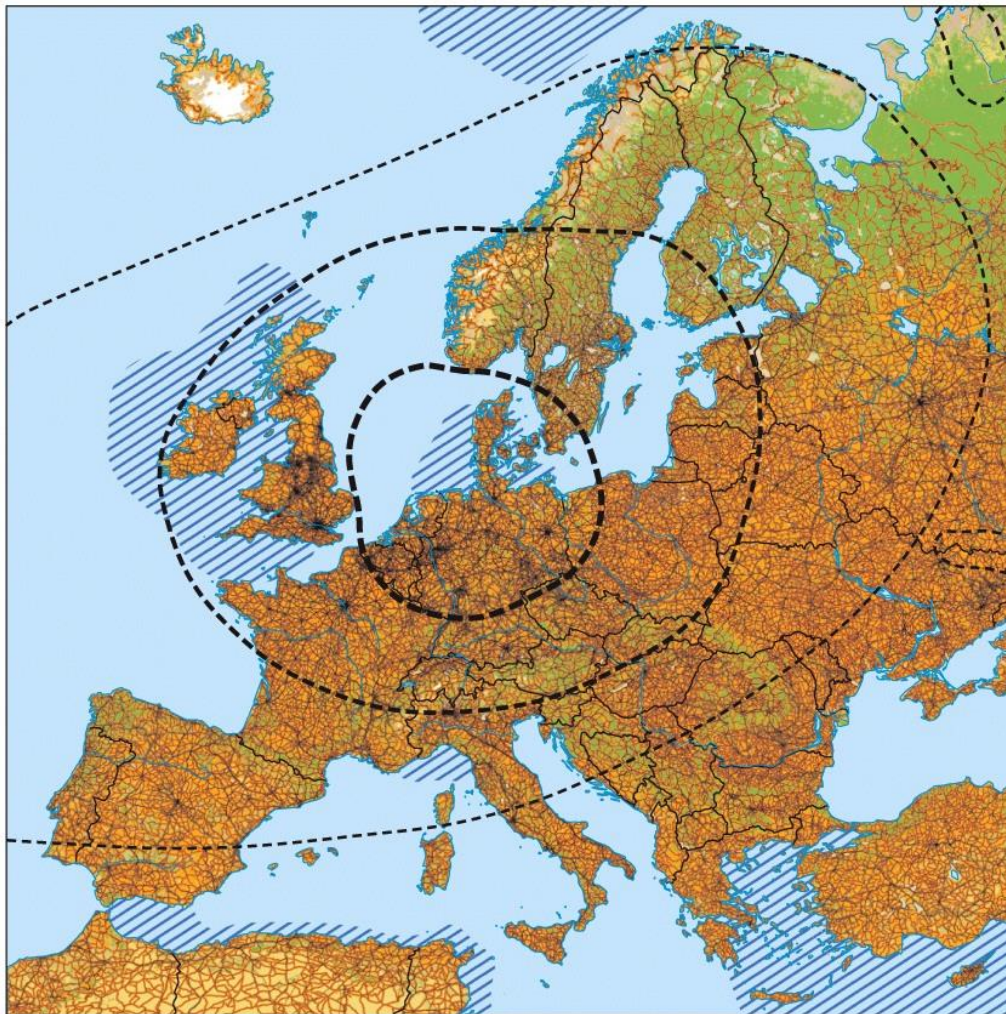


Figure 4.5
World Regional Geography, Sixth Edition
 © 2014 W. H. Freeman and Company

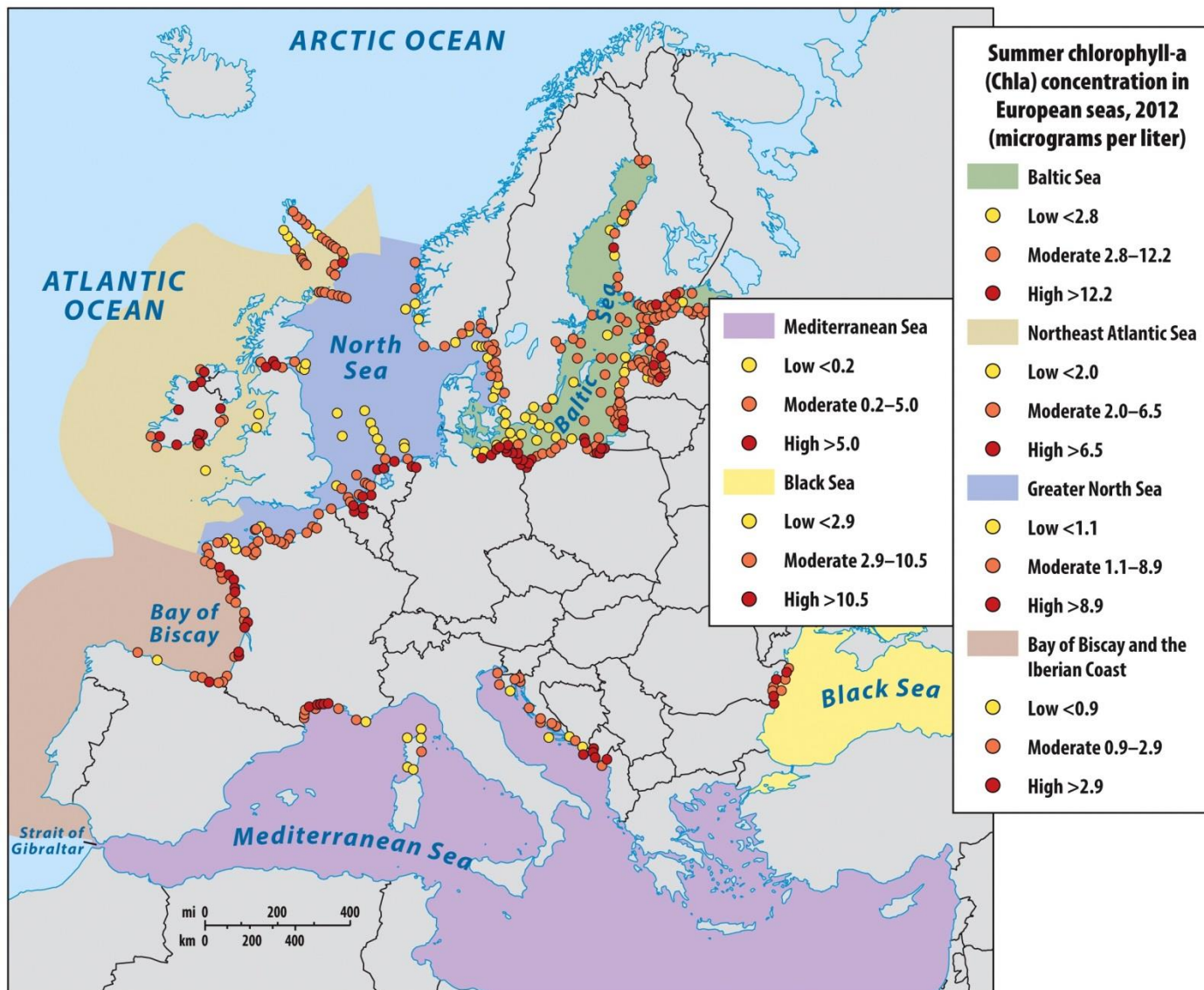


Figure 4.6
World Regional Geography, Sixth Edition
 © 2014 W. H. Freeman and Company



Figure 4.7
World Regional Geography, Sixth Edition
 © 2014 W. H. Freeman and Company

European Union Core Transport Networks, 2011

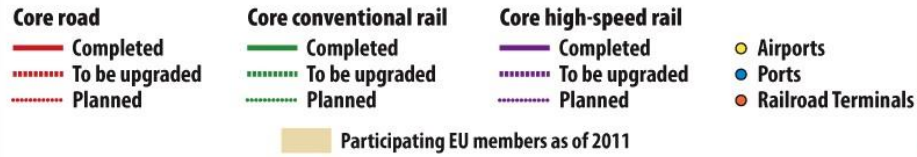


Figure 4.8
World Regional Geography, Sixth Edition
 © 2014 W. H. Freeman and Company

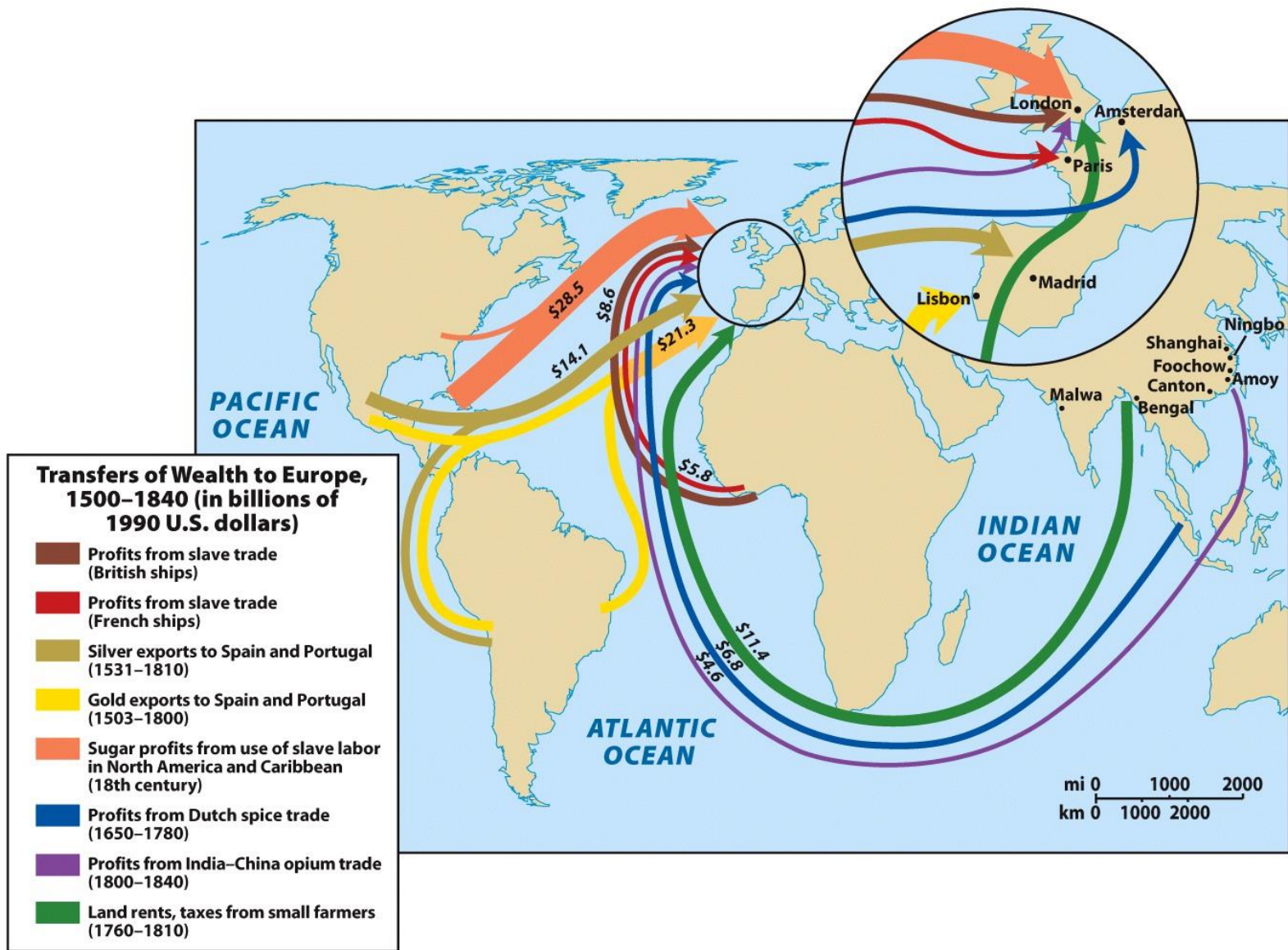


Figure 4.12
World Regional Geography, Sixth Edition
 © 2014 W. H. Freeman and Company

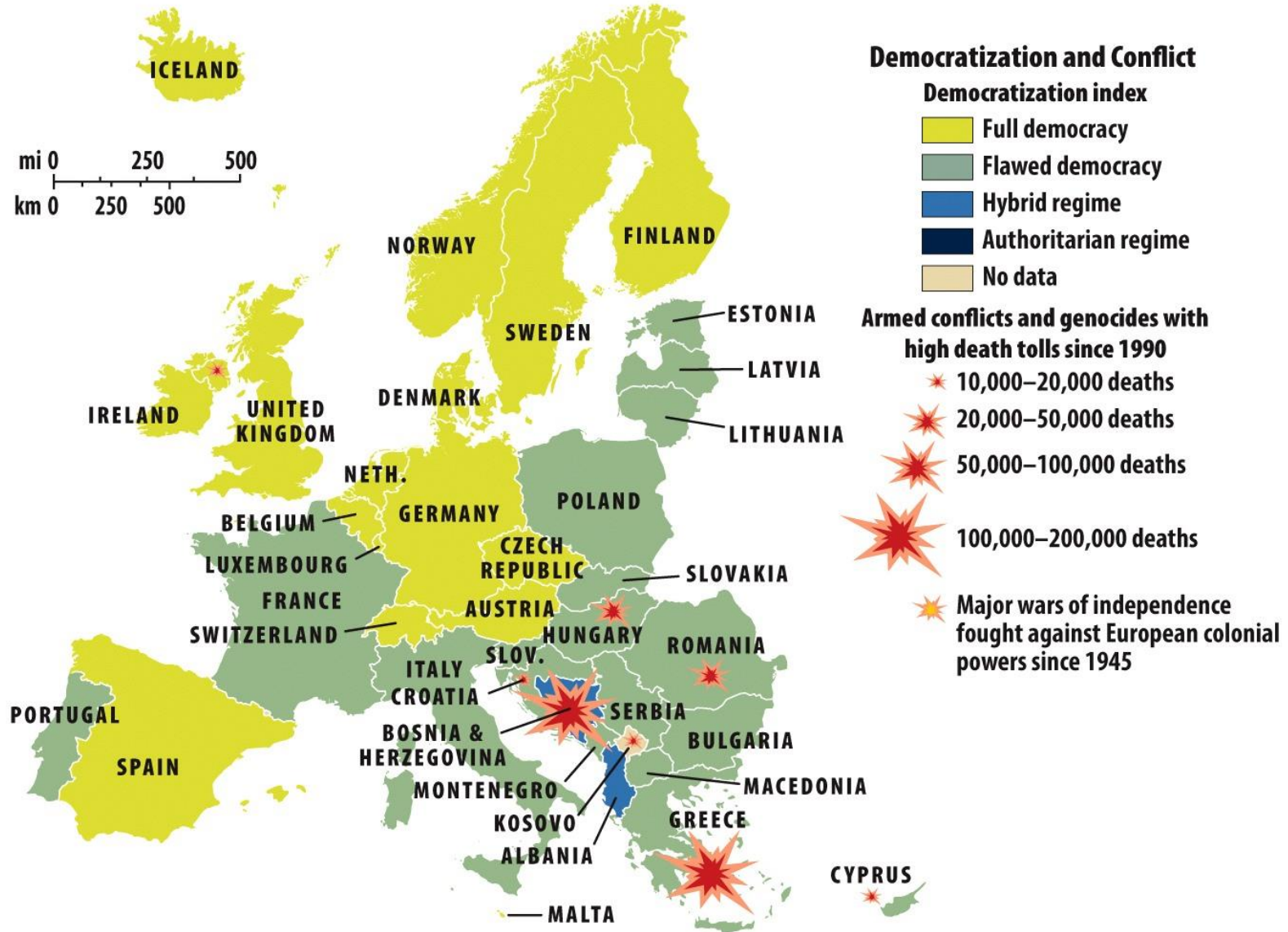


Figure 4.13 part 1
World Regional Geography, Sixth Edition
 © 2014 W. H. Freeman and Company

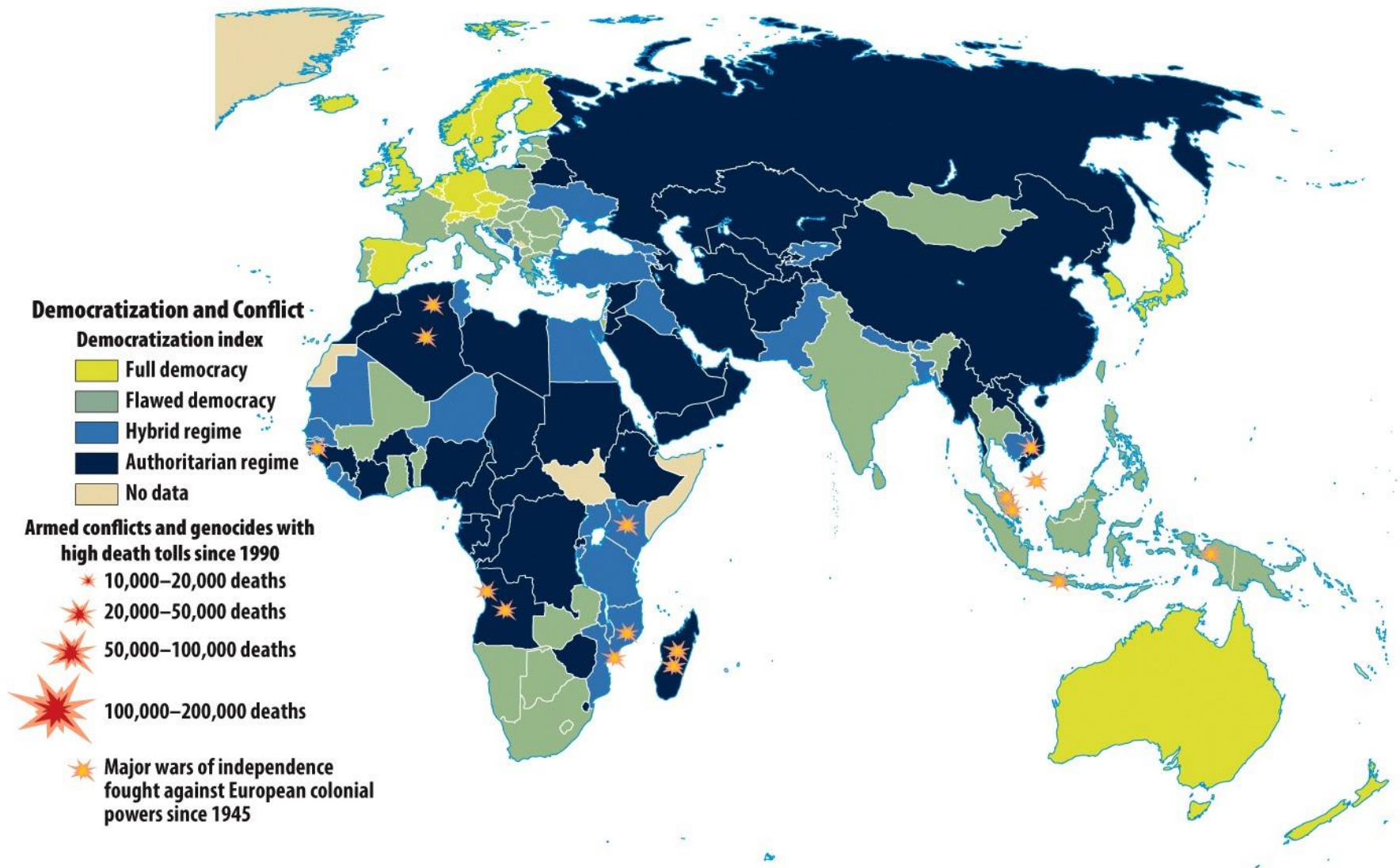


Figure 4.13 part 2
World Regional Geography, Sixth Edition
 © 2014 W. H. Freeman and Company

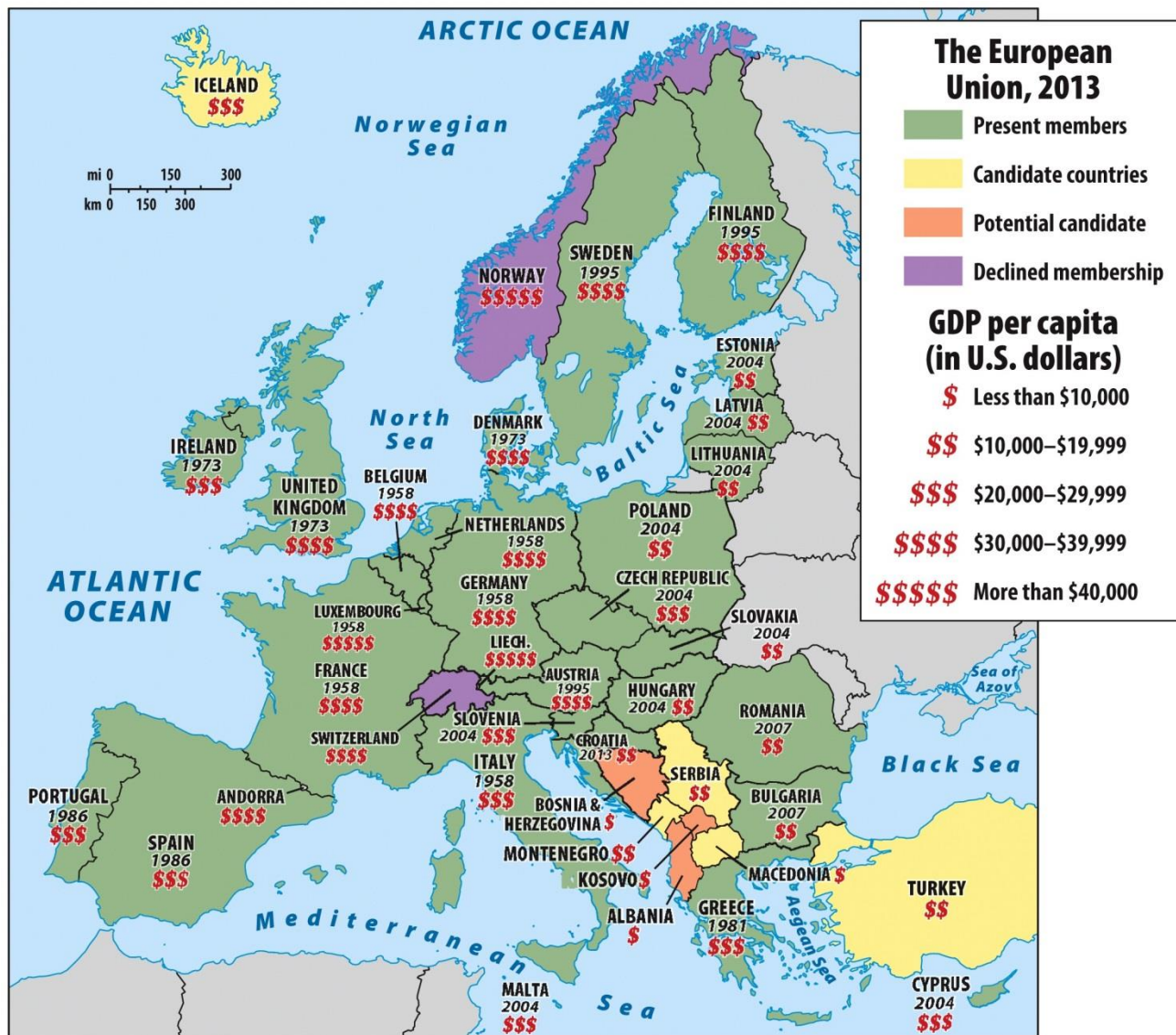


Figure 4.14
World Regional Geography, Sixth Edition
 © 2014 W. H. Freeman and Company



Figure 4.19

World Regional Geography, Sixth Edition

© 2014 W. H. Freeman and Company

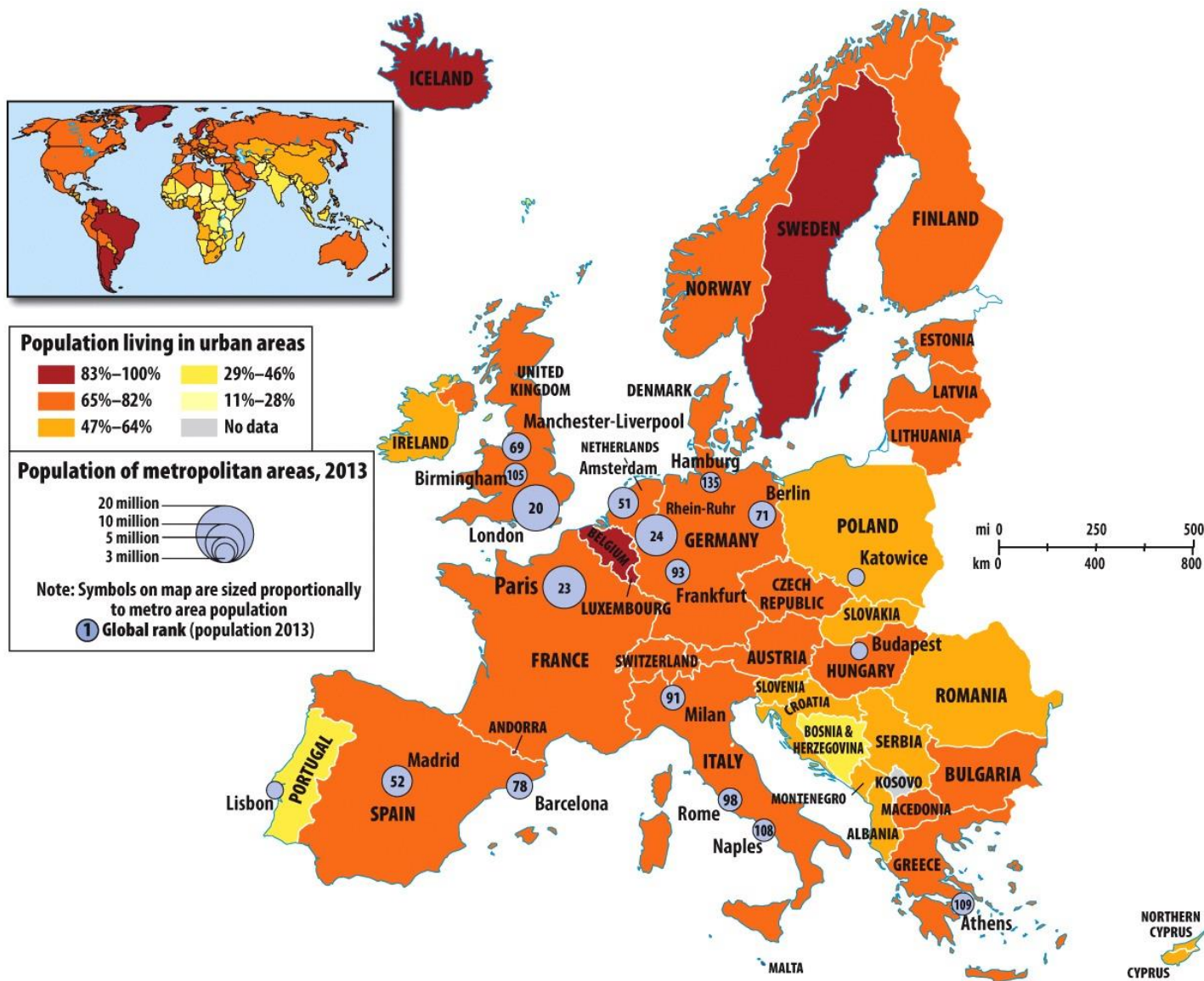


Figure 4.20
World Regional Geography, Sixth Edition
 © 2014 W. H. Freeman and Company

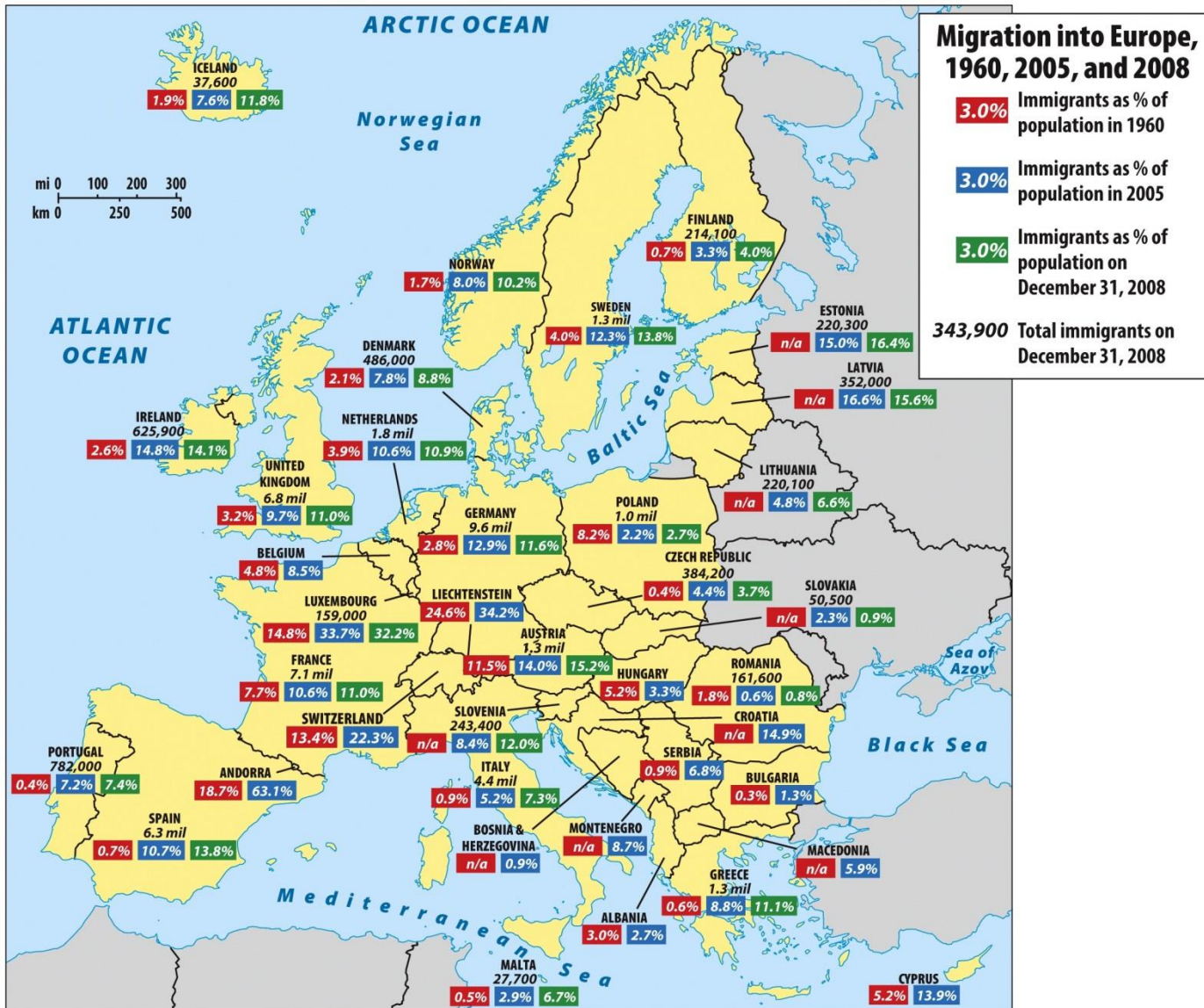


Figure 4.22
 World Regional Geography, Sixth Edition
 © 2014 W. H. Freeman and Company

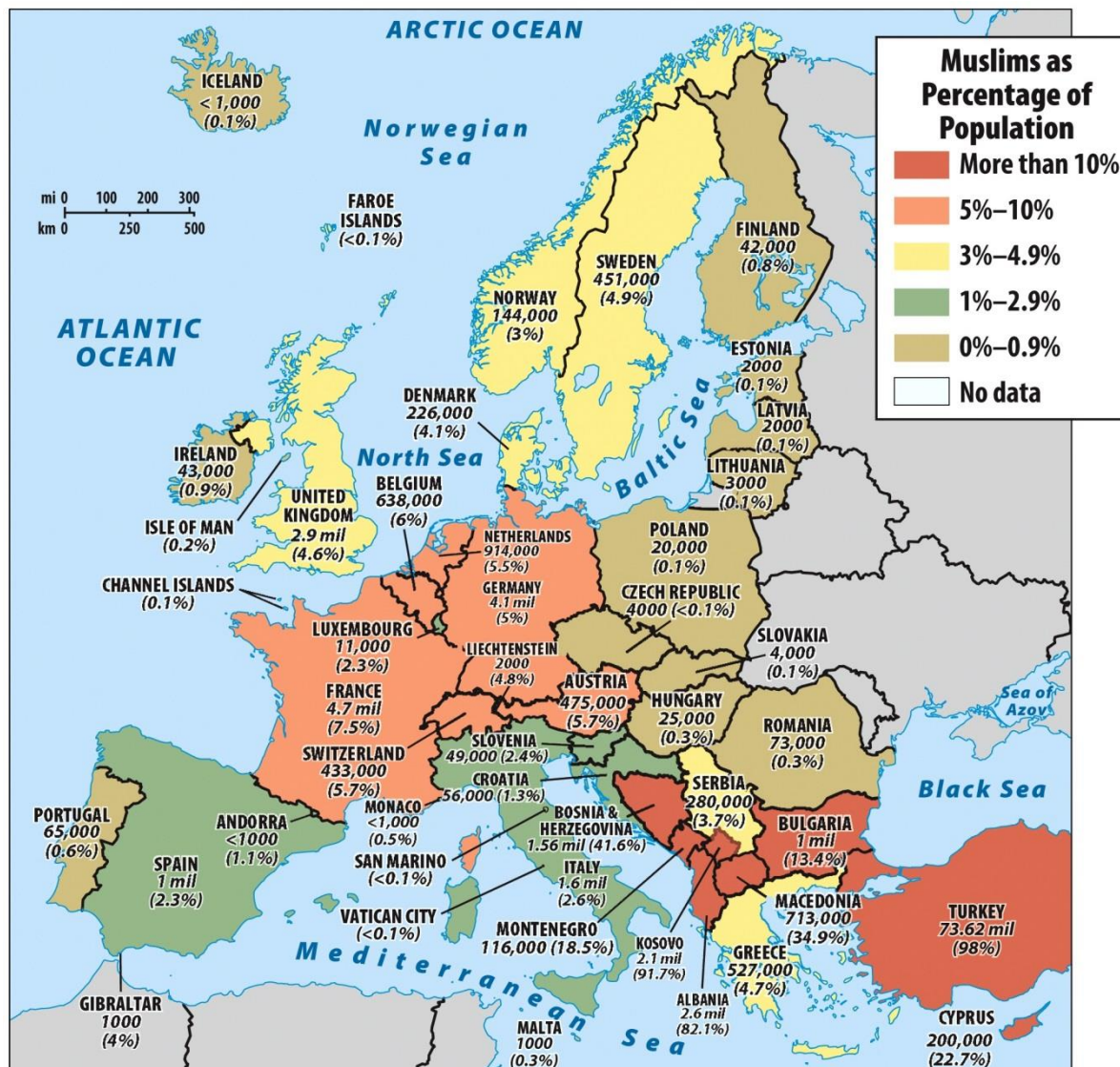


Figure 4.23
World Regional Geography, Sixth Edition
 © 2014 W. H. Freeman and Company



Figure 4.26
World Regional Geography, Sixth Edition
 © 2014 W. H. Freeman and Company

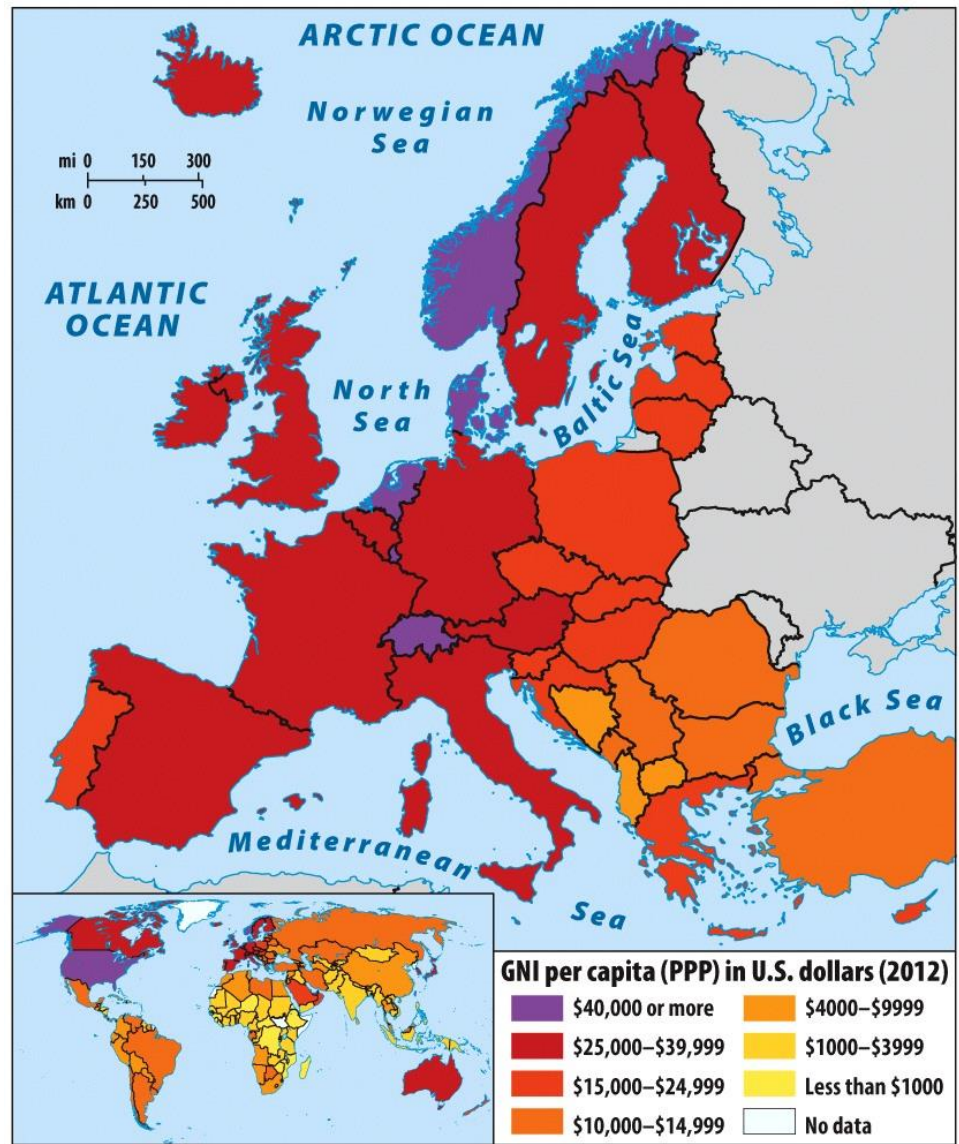


Figure 4.27a
World Regional Geography, Sixth Edition
 © 2014 W. H. Freeman and Company

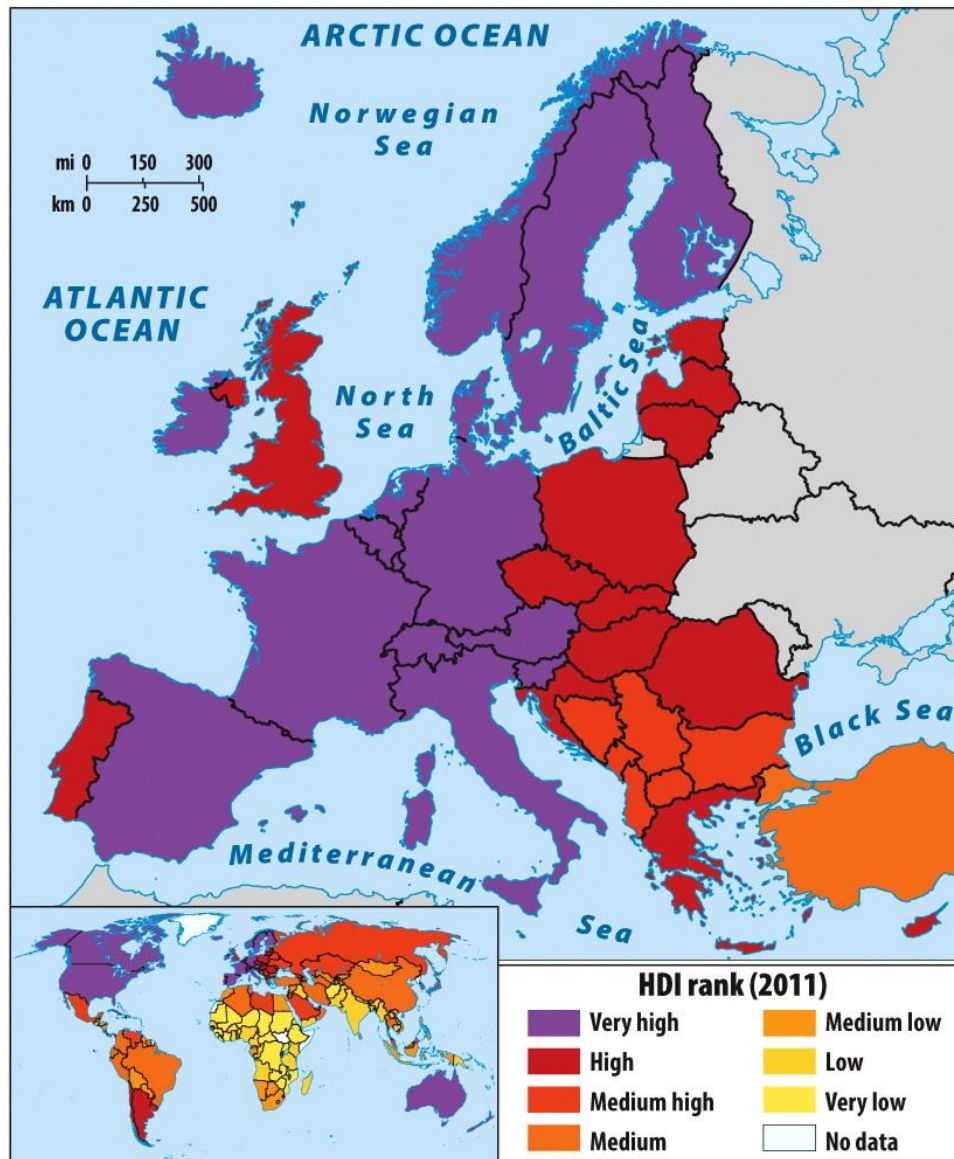


Figure 4.27b
World Regional Geography, Sixth Edition
 © 2014 W. H. Freeman and Company

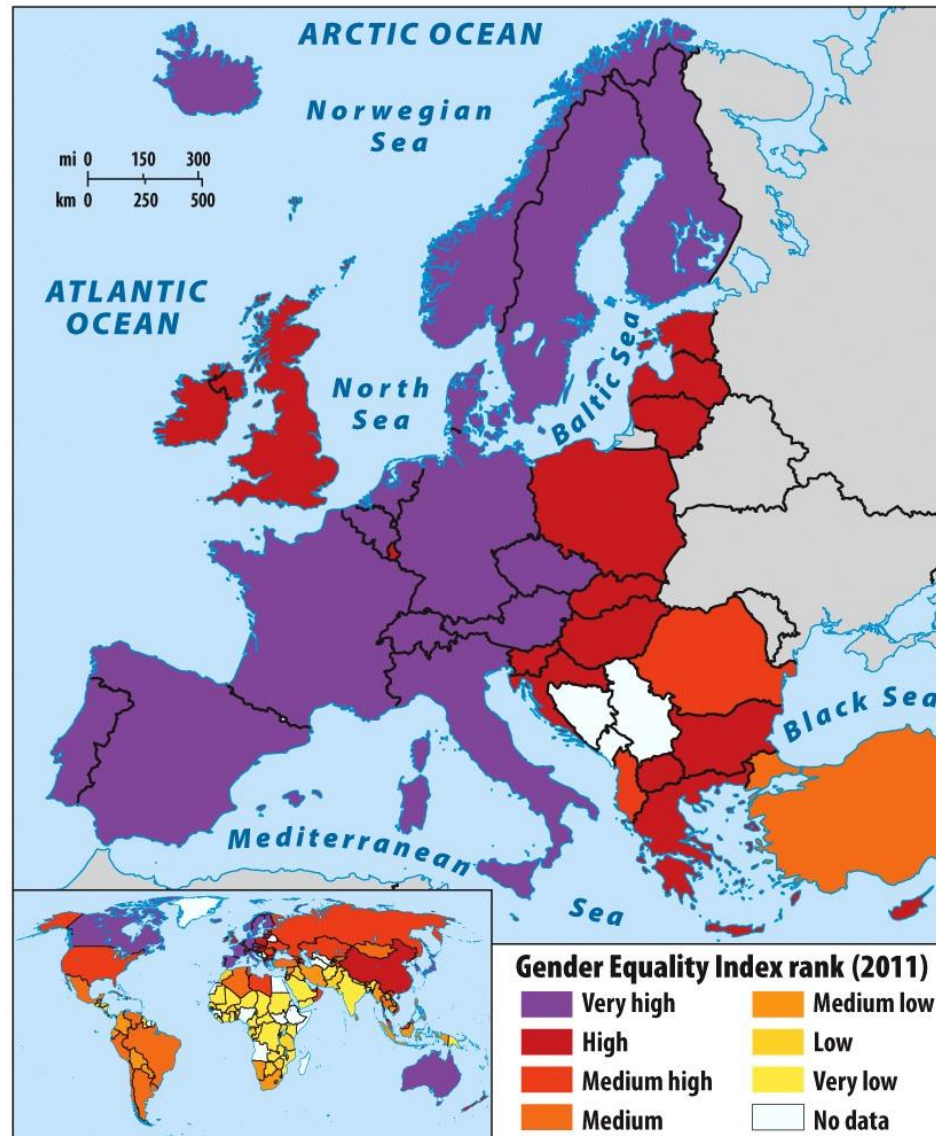


Figure 4.27c
World Regional Geography, Sixth Edition
 © 2014 W. H. Freeman and Company



Figure 4.28
World Regional Geography, Sixth Edition
 © 2014 W. H. Freeman and Company



Figure 4.29
World Regional Geography, Sixth Edition
 © 2014 W. H. Freeman and Company



Figure 4.31
 World Regional Geography, Sixth Edition
 © 2014 W. H. Freeman and Company



Figure 4.33
 World Regional Geography, Sixth Edition
 © 2014 W. H. Freeman and Company



Figure 4.36
World Regional Geography, Sixth Edition
 © 2014 W. H. Freeman and Company



Figure 4.38
World Regional Geography, Sixth Edition
 © 2014 W. H. Freeman and Company



Figure 5.1
World Regional Geography, Sixth Edition
 © 2014 W. H. Freeman and Company



Figure 5.3
World Regional Geography, Sixth Edition
© 2014 W. H. Freeman and Company

Despite current dependence on Russia for energy, Ukraine and Moldova are increasing their economic ties with the European Union. Belarus imports 52% of its goods from Russia and exports 39% to Russia.



Figure 5.4
World Regional Geography, Sixth Edition
 © 2014 W. H. Freeman and Company

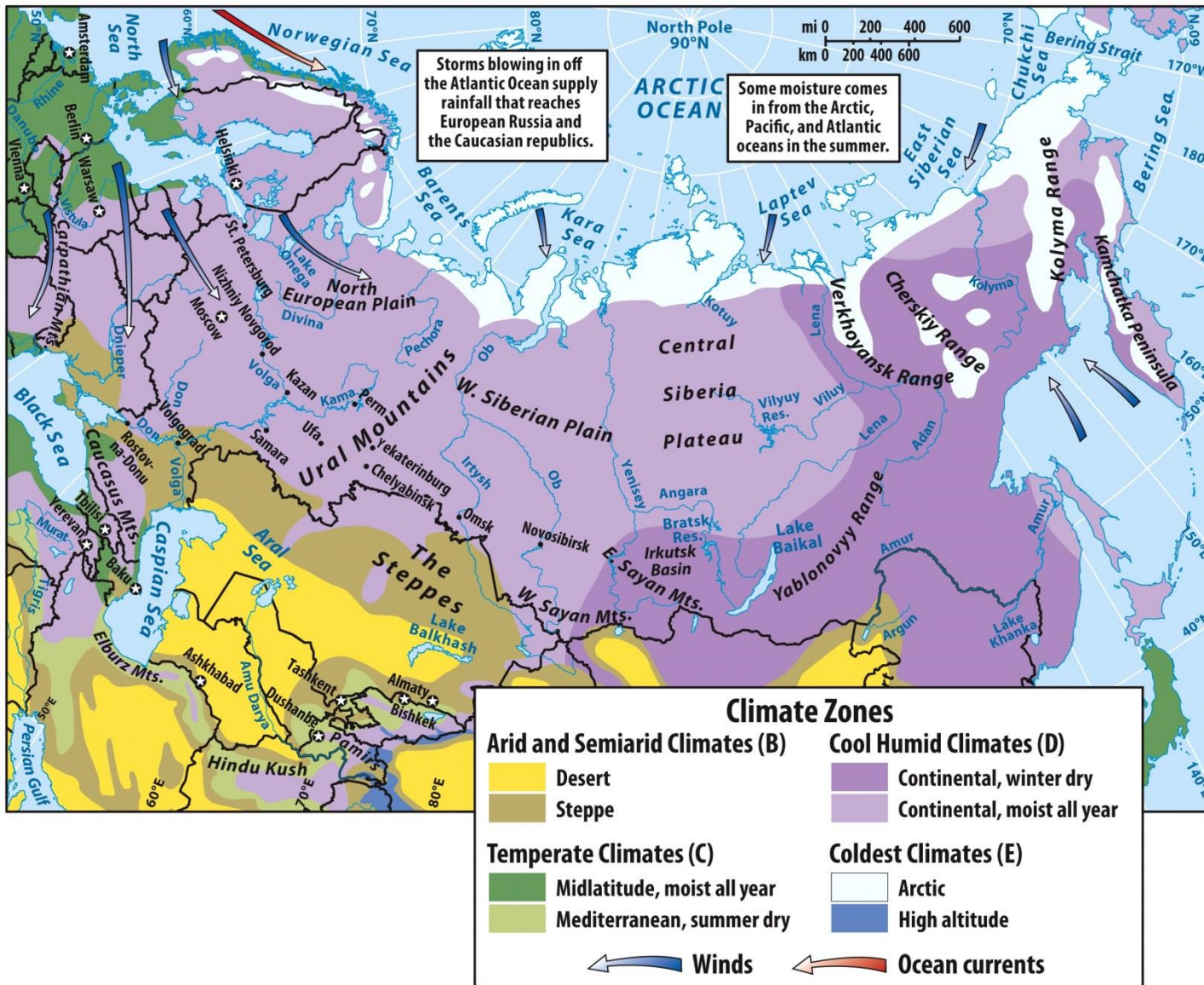


Figure 5.5
 World Regional Geography, Sixth Edition
 © 2014 W. H. Freeman and Company



Figure 5.6
World Regional Geography, Sixth Edition
 © 2014 W. H. Freeman and Company

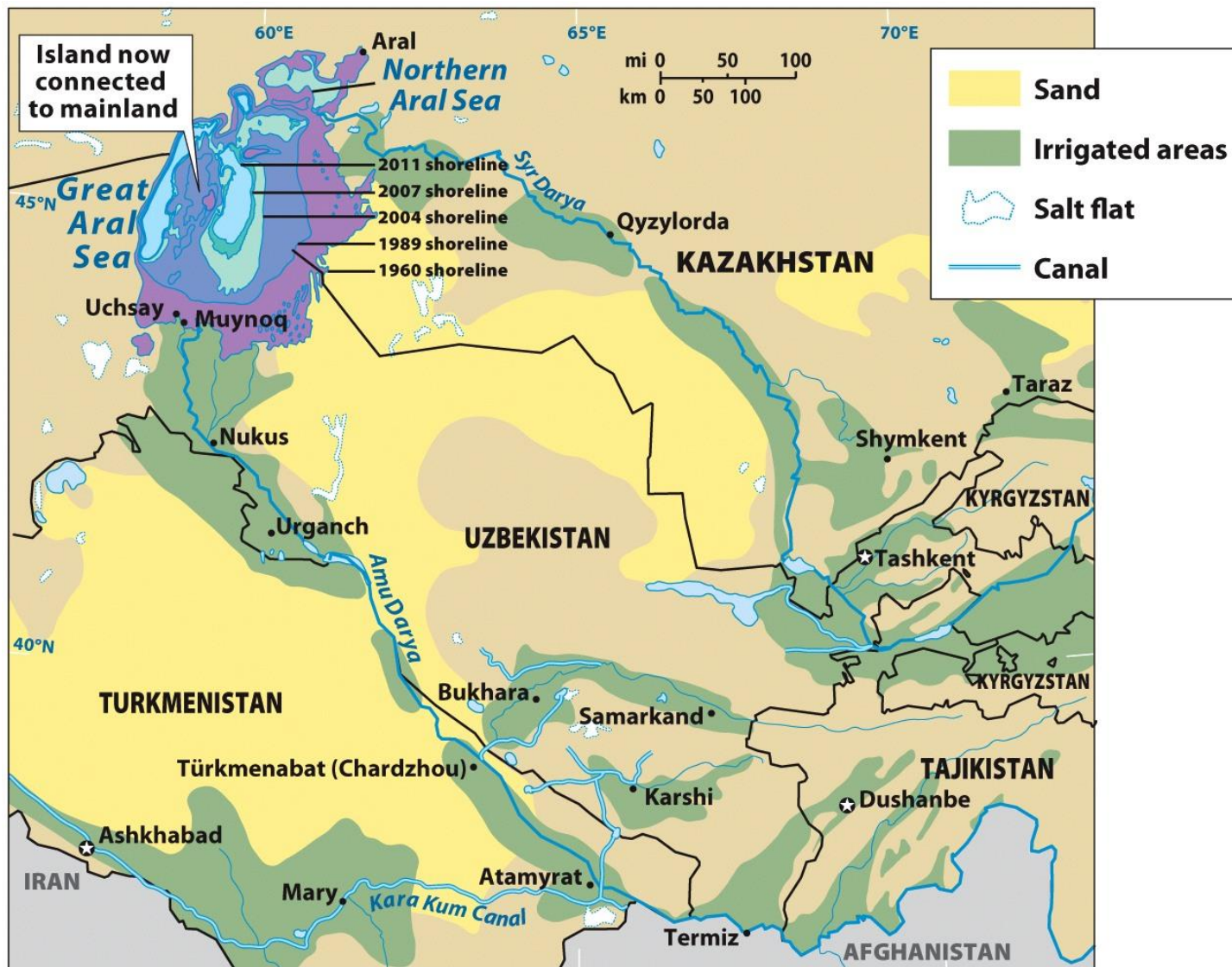


Figure 5.7a
World Regional Geography, Sixth Edition
 © 2014 W. H. Freeman and Company

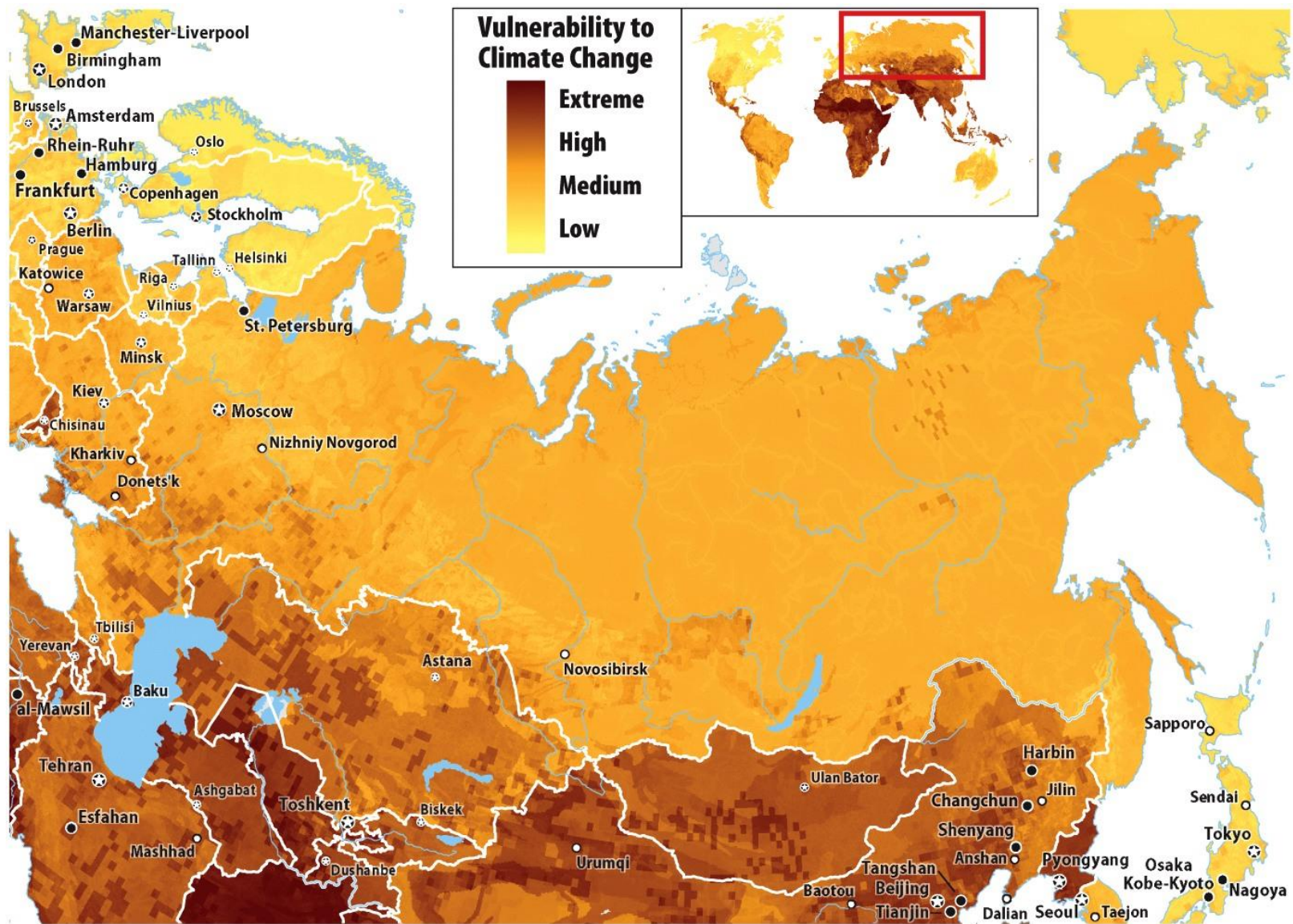


Figure 5.8
World Regional Geography, Sixth Edition
 © 2014 W. H. Freeman and Company

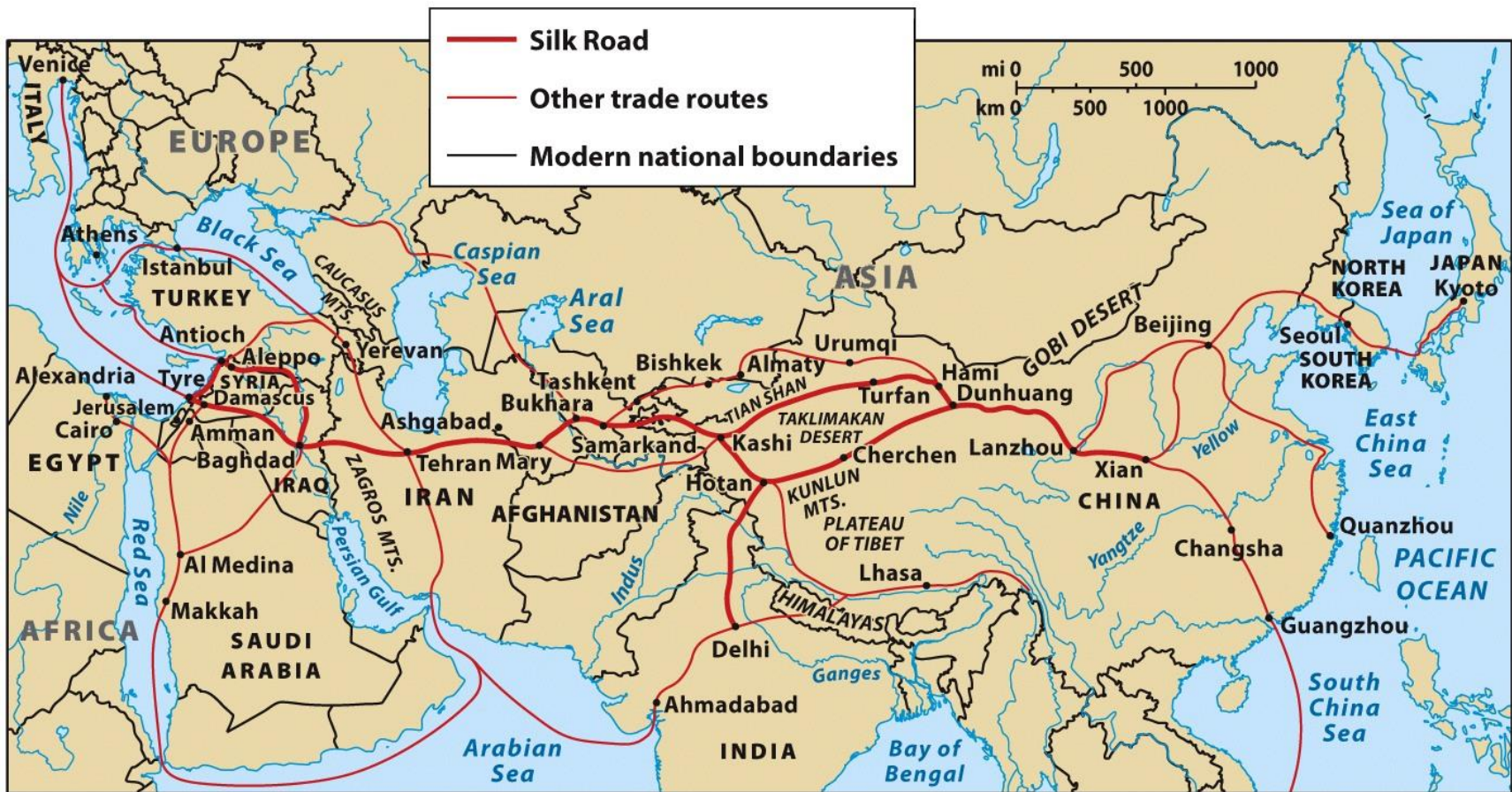


Figure 5.9
World Regional Geography, Sixth Edition
 © 2014 W. H. Freeman and Company

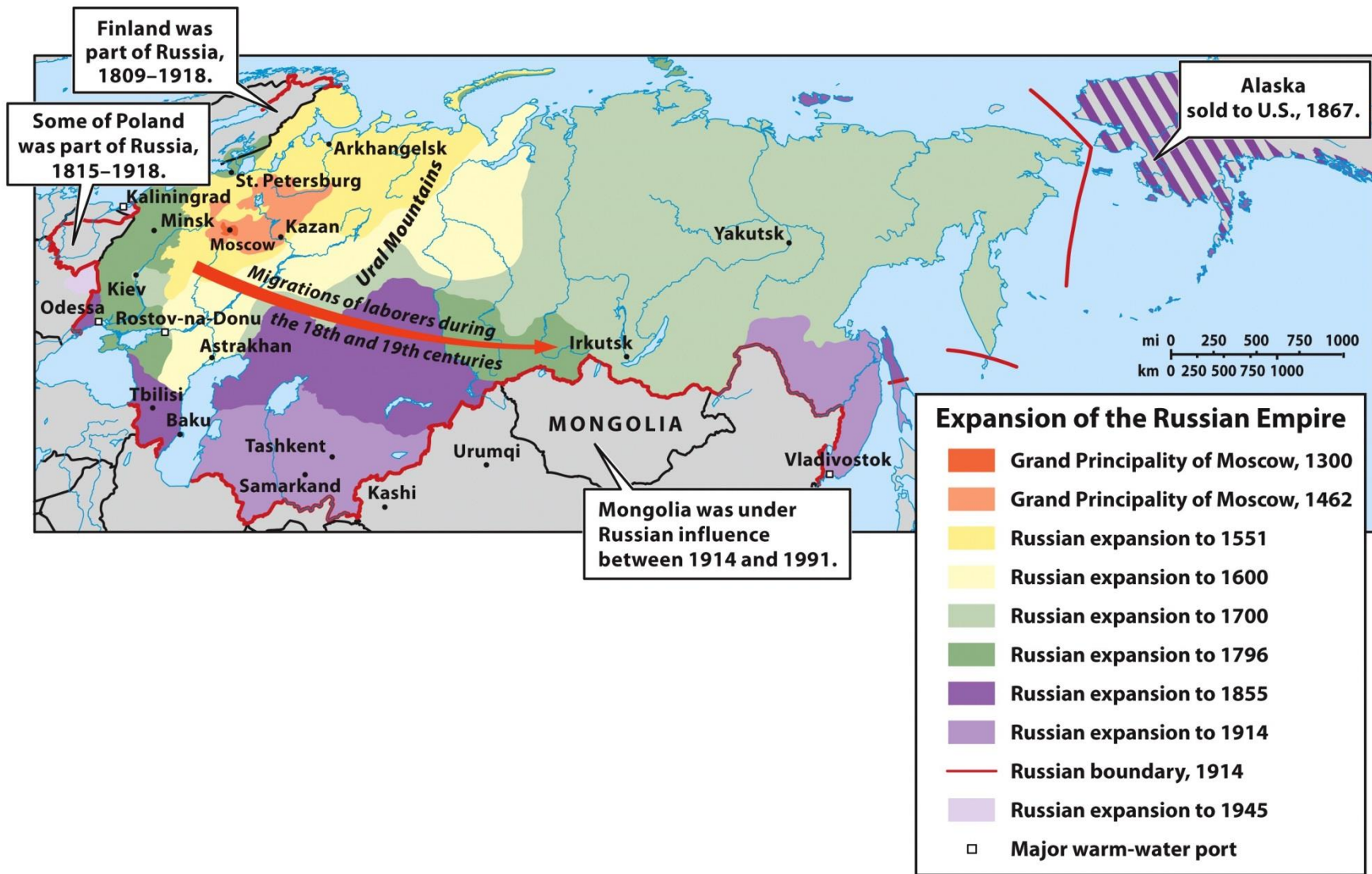


Figure 5.12
 World Regional Geography, Sixth Edition
 © 2014 W. H. Freeman and Company

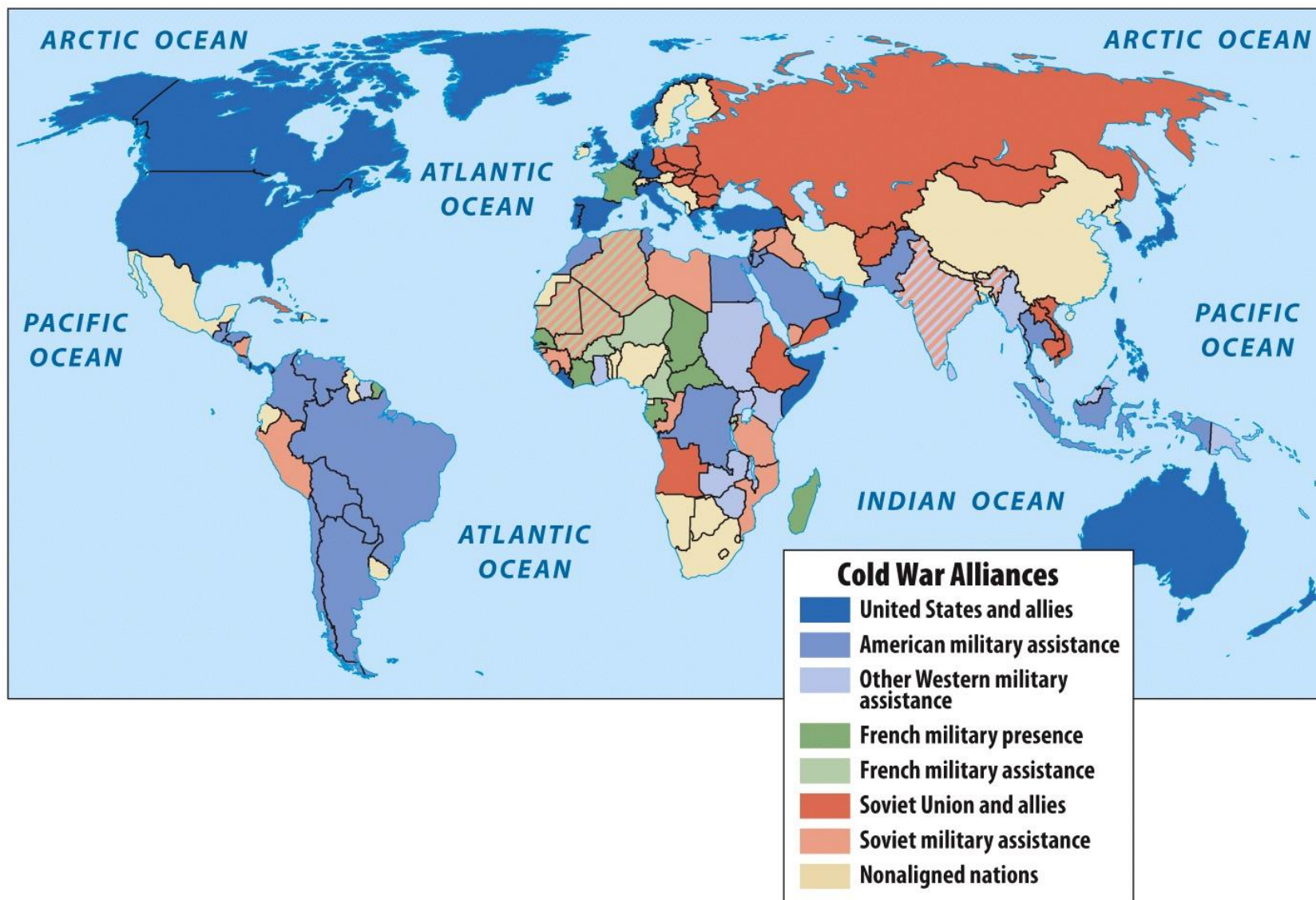


Figure 5.13
World Regional Geography, Sixth Edition
 © 2014 W. H. Freeman and Company

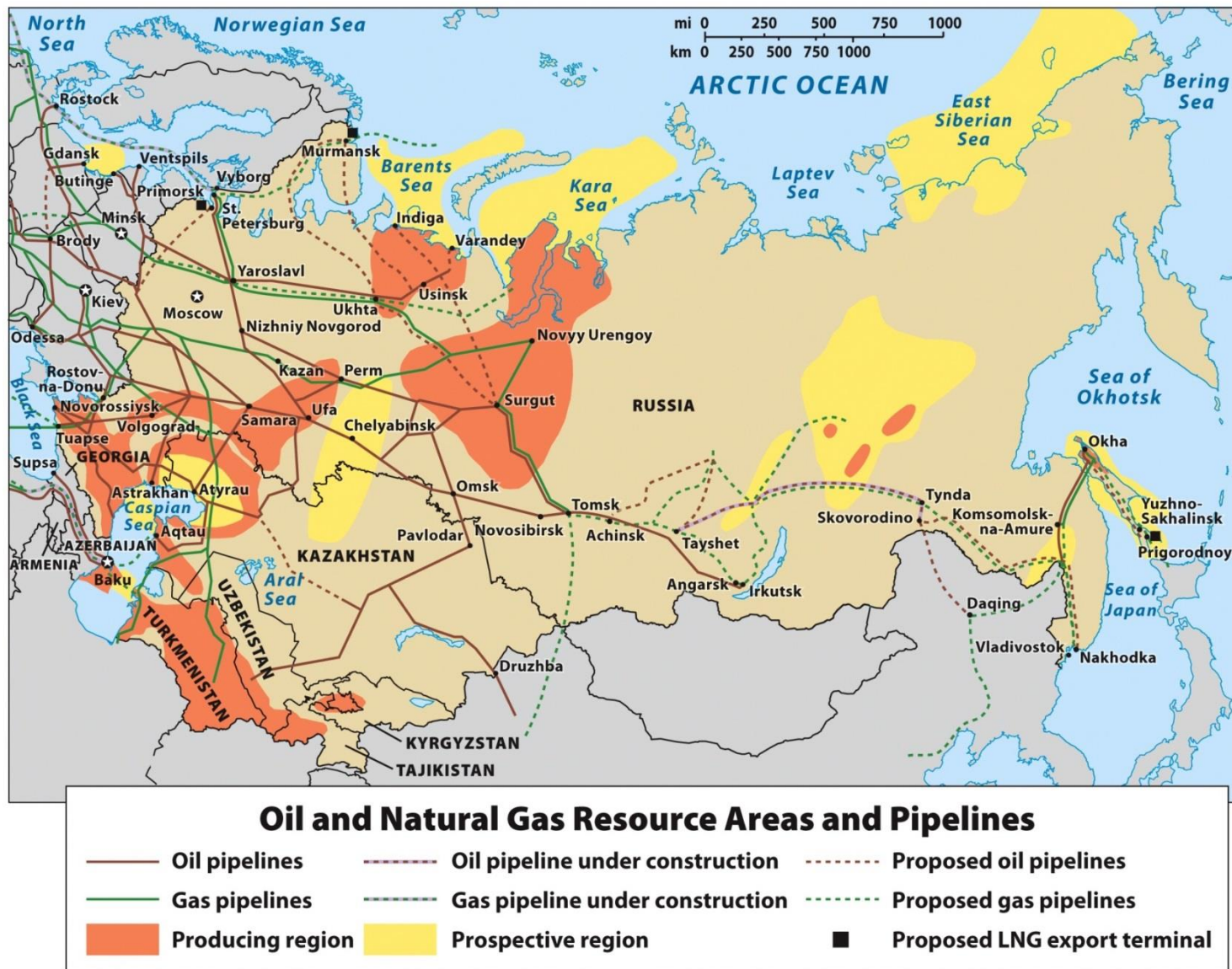


Figure 5.14a
World Regional Geography, Sixth Edition
 © 2014 W. H. Freeman and Company



Figure 5.15
World Regional Geography, Sixth Edition
 © 2014 W. H. Freeman and Company



Figure 5.16
World Regional Geography, Sixth Edition
 © 2014 W. H. Freeman and Company



Figure 5.17
World Regional Geography, Sixth Edition
 © 2014 W. H. Freeman and Company



Figure 5.18
World Regional Geography, Sixth Edition
 © 2014 W. H. Freeman and Company

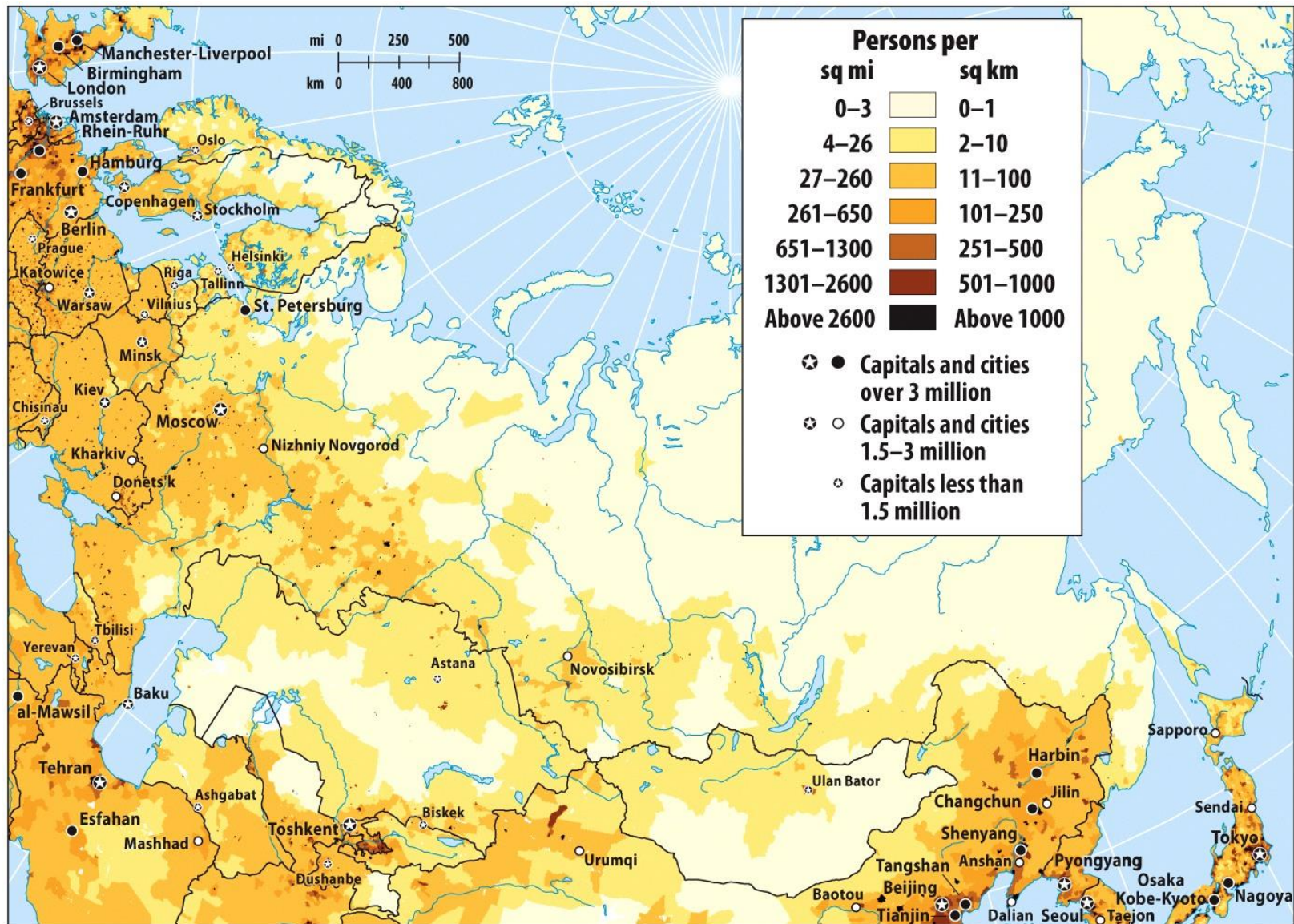


Figure 5.20
World Regional Geography, Sixth Edition
 © 2014 W. H. Freeman and Company

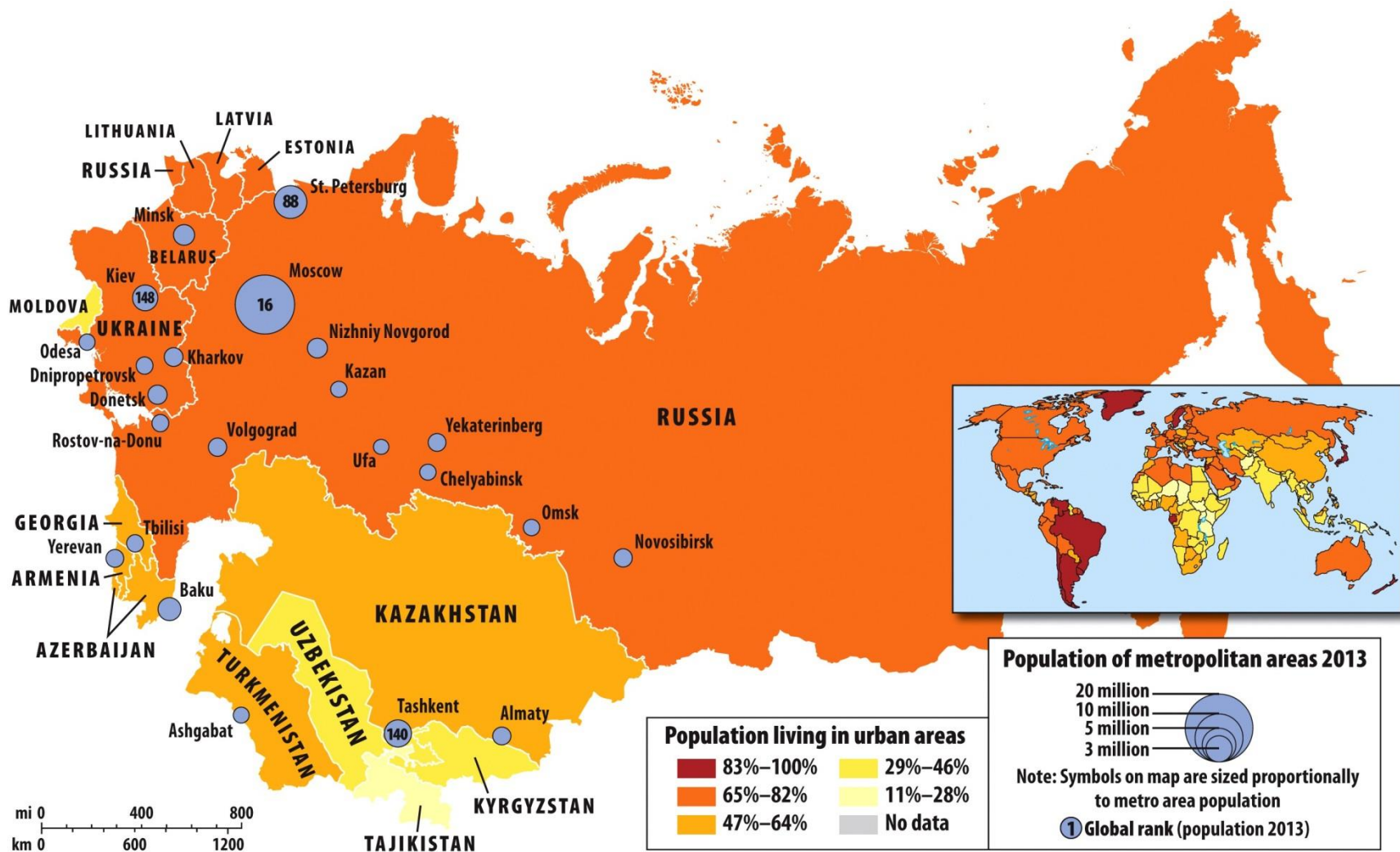


Figure 5.22

World Regional Geography, Sixth Edition

© 2014 W. H. Freeman and Company

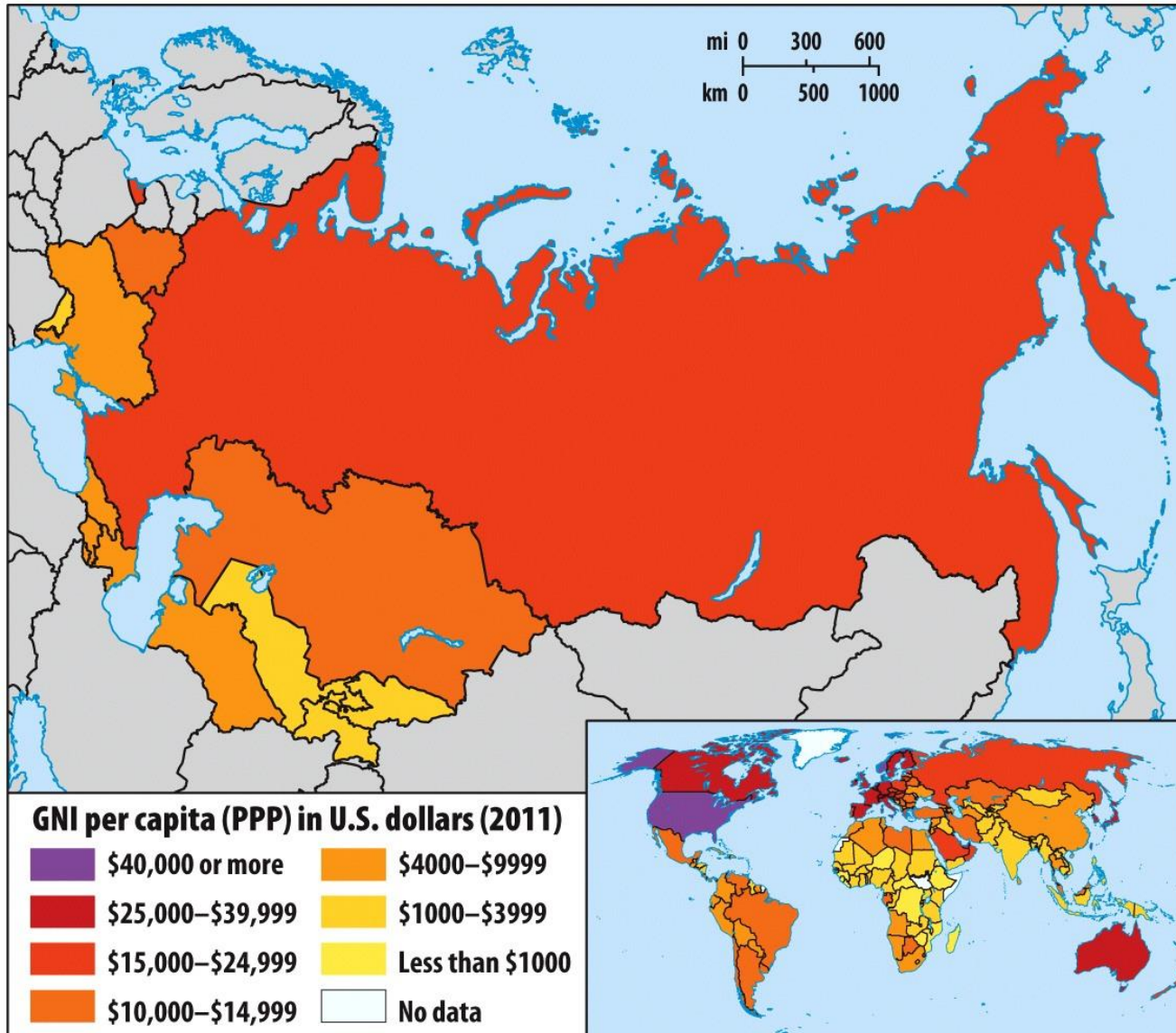


Figure 5.24a
World Regional Geography, Sixth Edition
 © 2014 W. H. Freeman and Company

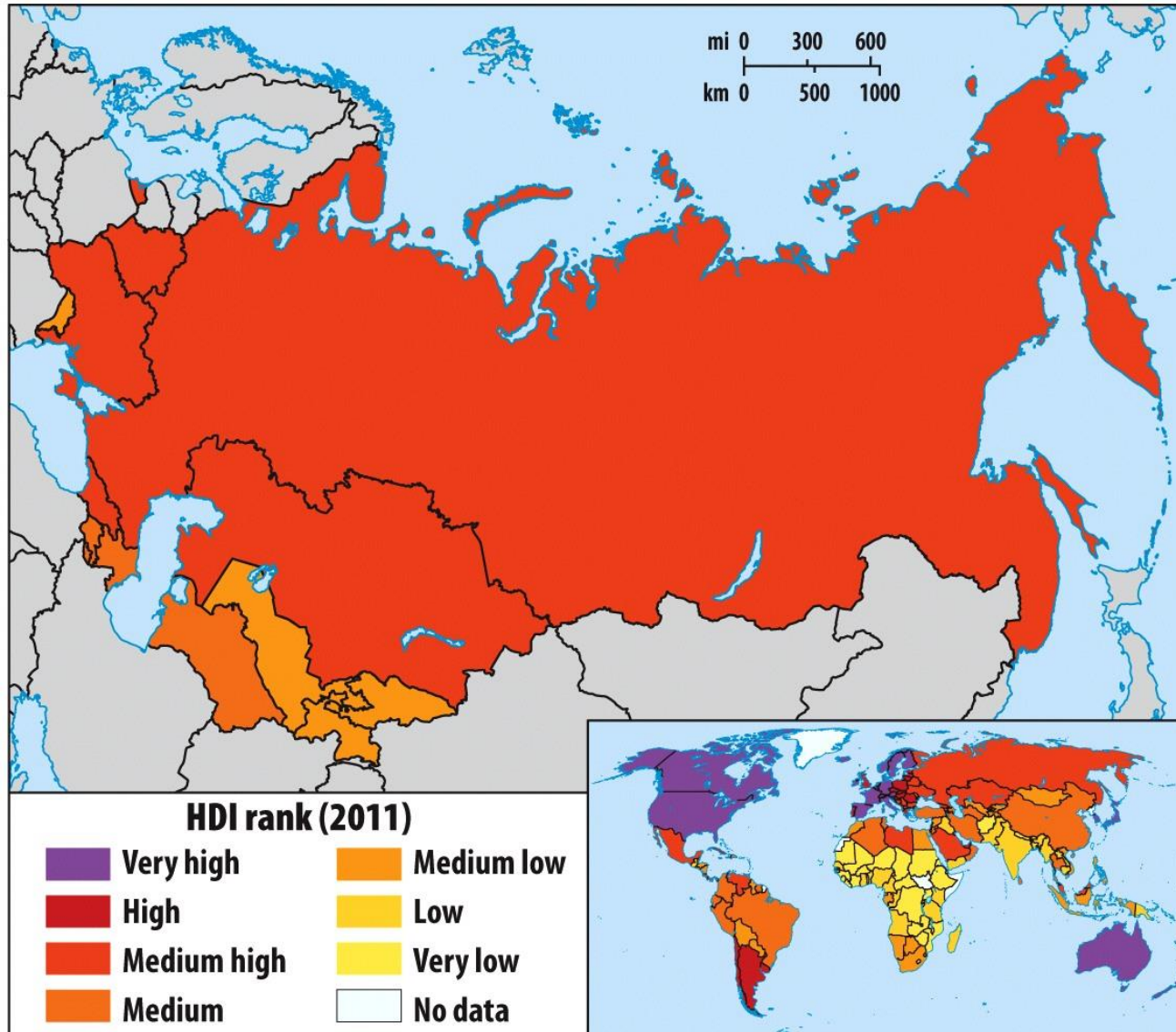


Figure 5.24b
World Regional Geography, Sixth Edition
 © 2014 W. H. Freeman and Company

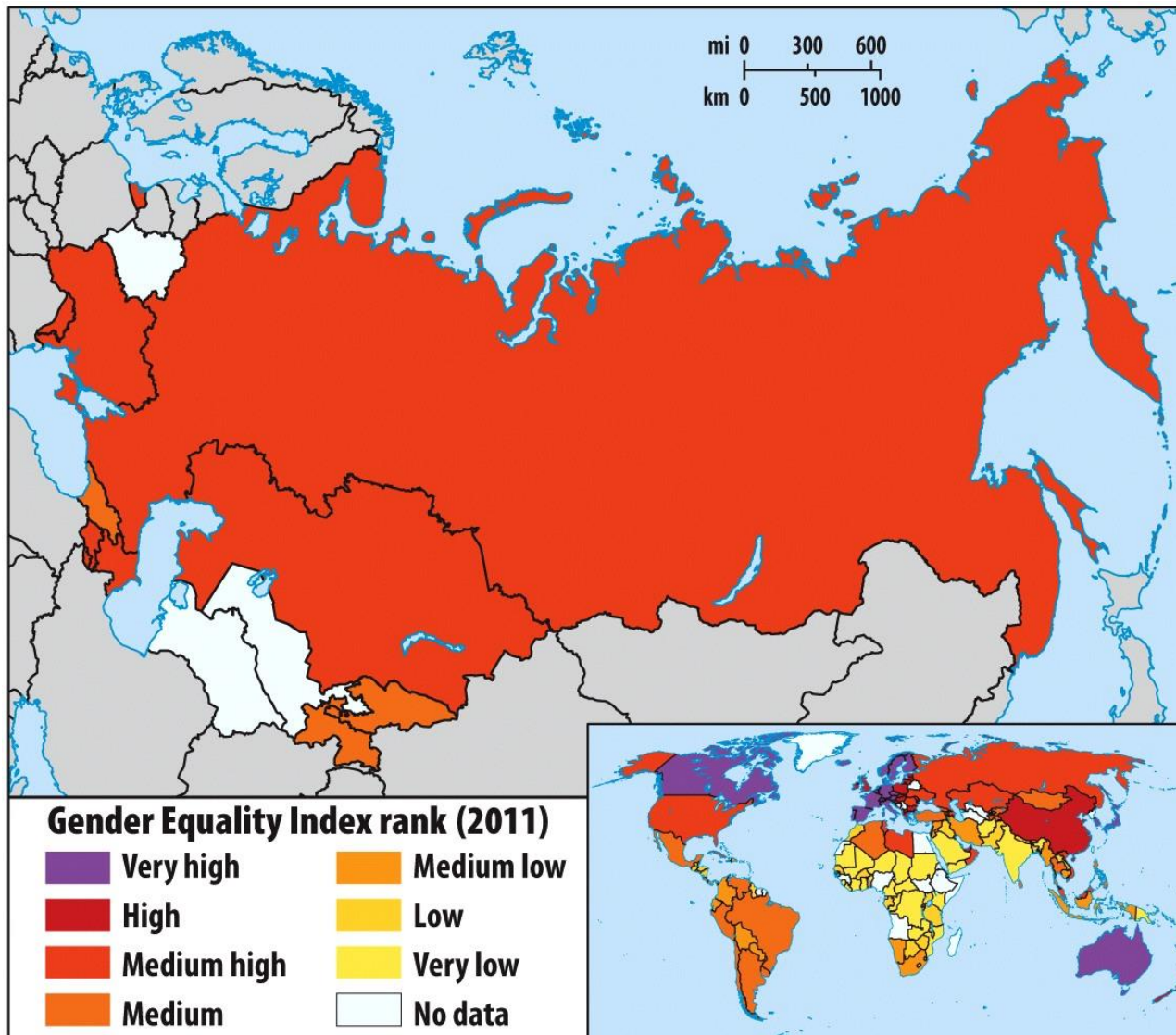


Figure 5.24c
World Regional Geography, Sixth Edition
 © 2014 W. H. Freeman and Company



Figure 5.27 part 1
World Regional Geography, Sixth Edition
 © 2014 W. H. Freeman and Company



Figure 5.28 part 1
World Regional Geography, Sixth Edition
 © 2014 W. H. Freeman and Company



Figure 5.30 part 1
World Regional Geography, Sixth Edition
 © 2014 W. H. Freeman and Company



Figure 5.31
World Regional Geography, Sixth Edition
 © 2014 W. H. Freeman and Company



Figure 5.32
World Regional Geography, Sixth Edition
 © 2014 W. H. Freeman and Company



Figure 5.33
World Regional Geography, Sixth Edition
 © 2014 W. H. Freeman and Company



Figure 6.1
World Regional Geography, Sixth Edition
 © 2014 W. H. Freeman and Company



Figure 6.2
World Regional Geography, Sixth Edition
© 2014 W. H. Freeman and Company

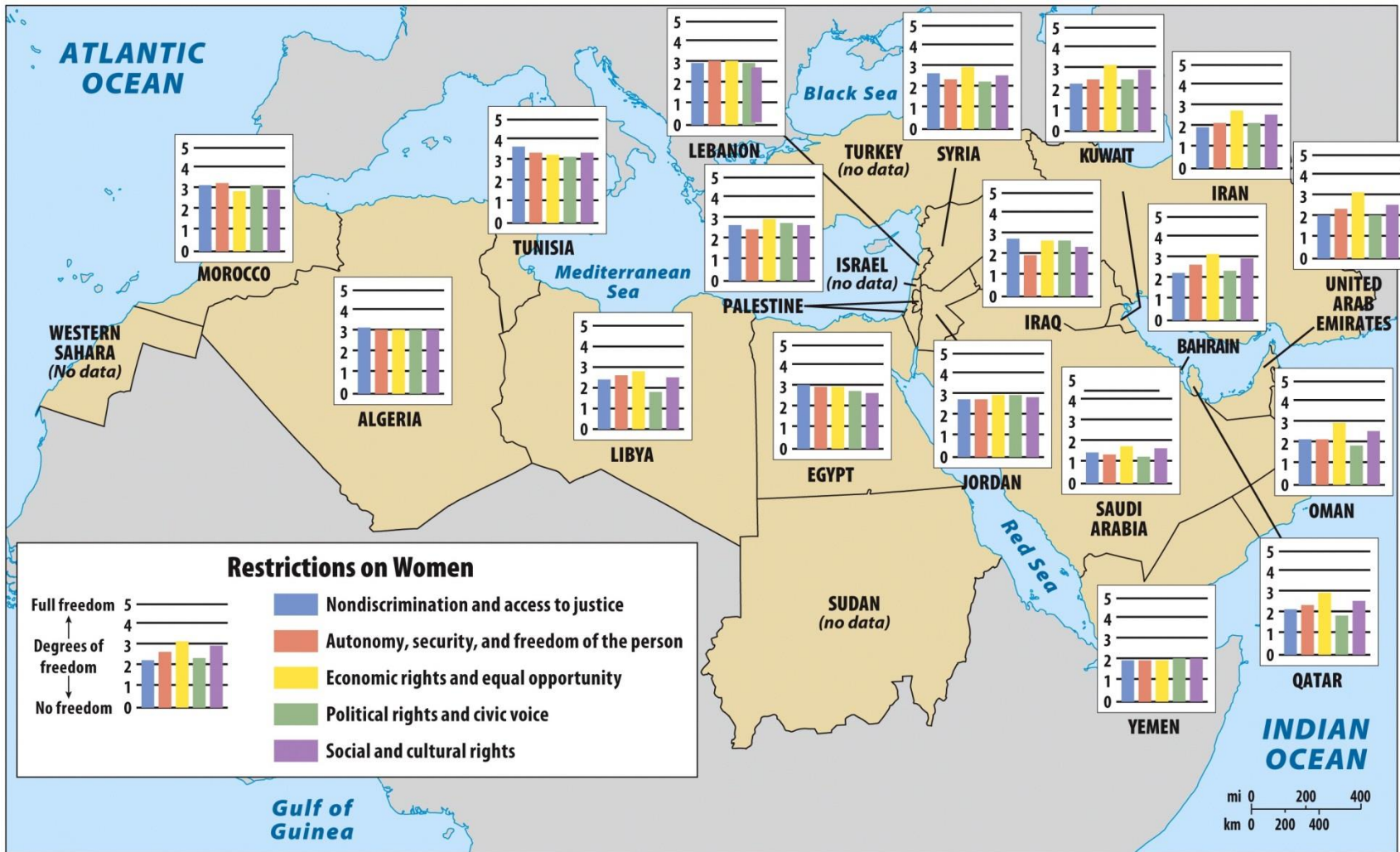


Figure 6.4
World Regional Geography, Sixth Edition
 © 2014 W. H. Freeman and Company

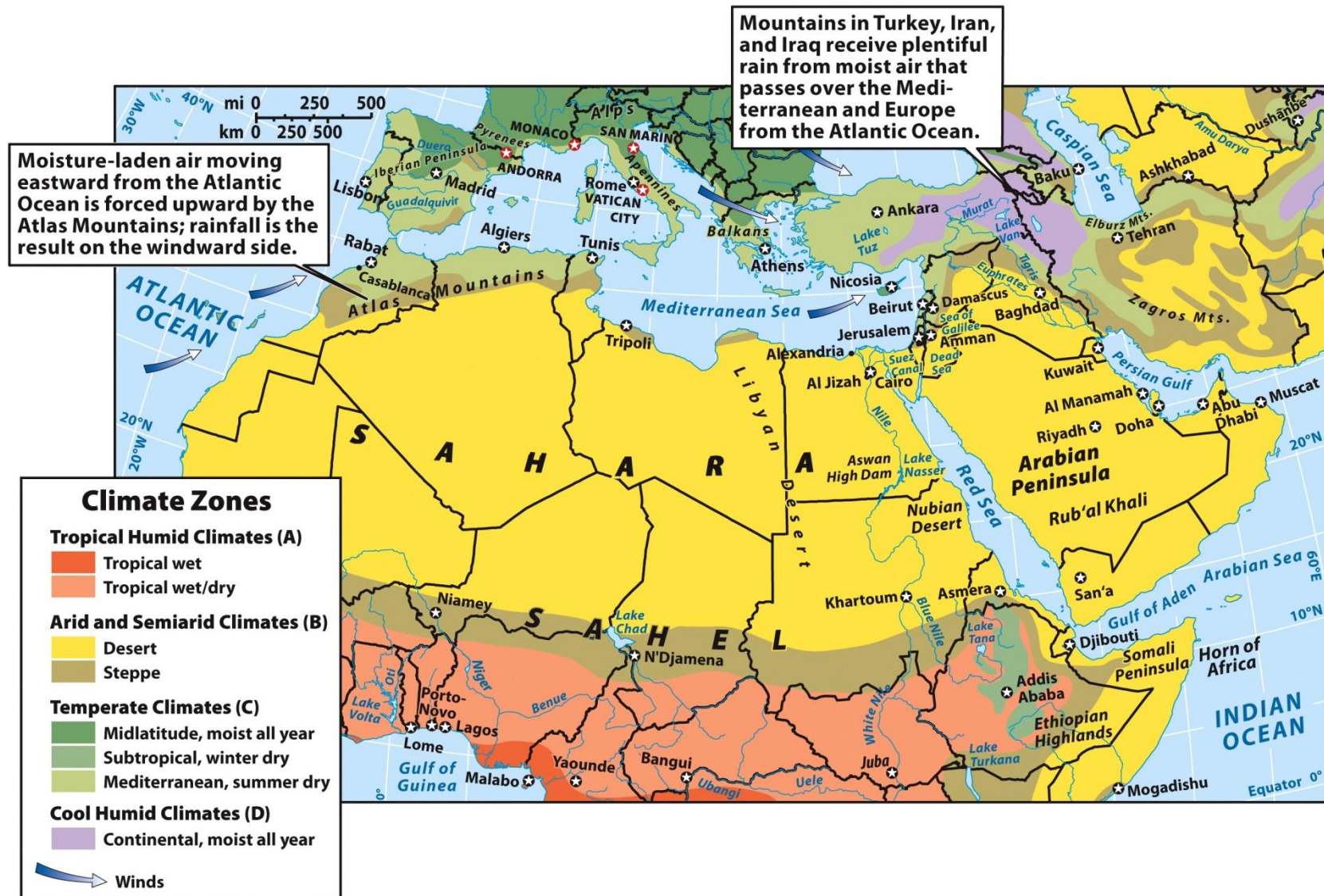


Figure 6.5
World Regional Geography, Sixth Edition
 © 2014 W. H. Freeman and Company

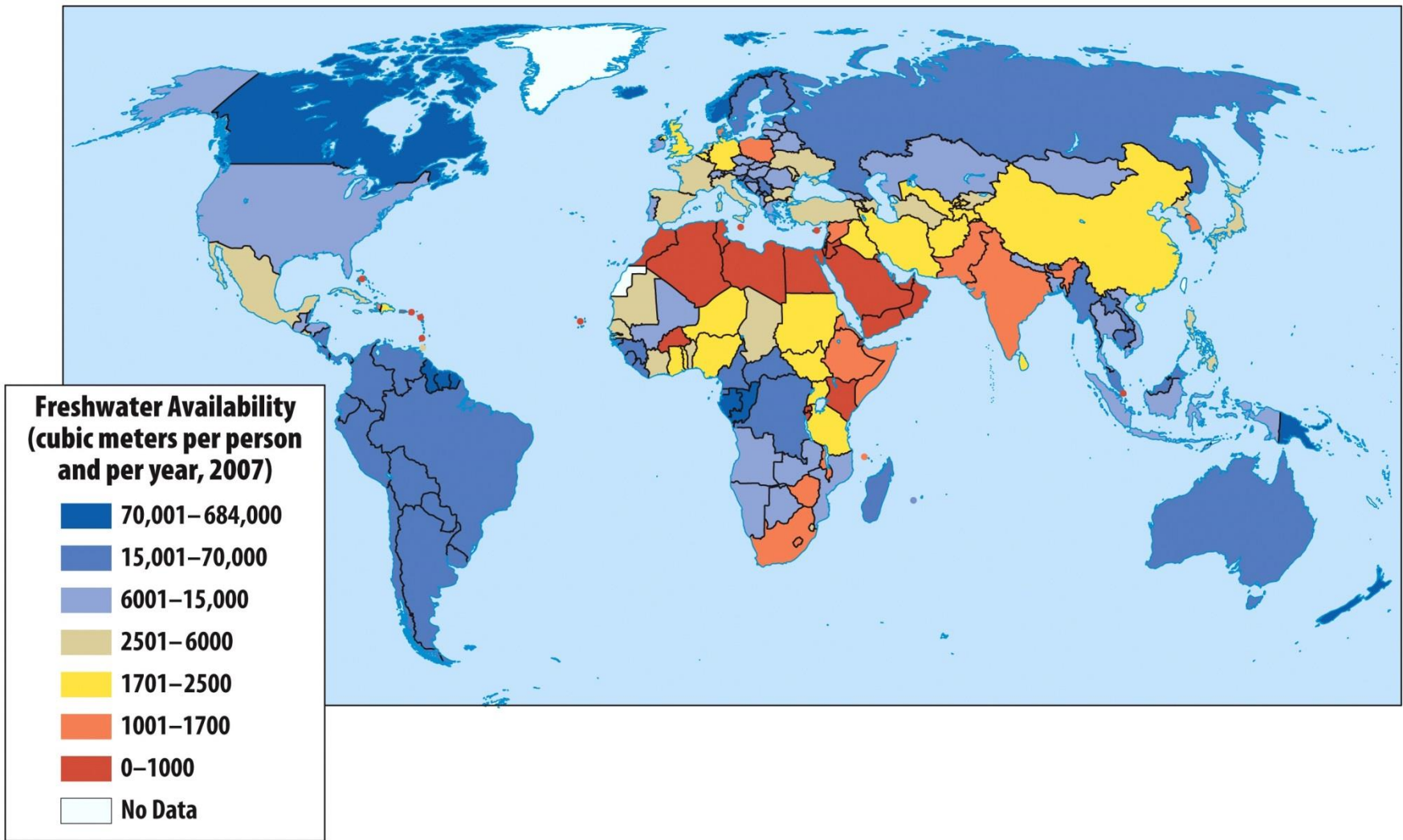


Figure 6.6
World Regional Geography, Sixth Edition
 © 2014 W. H. Freeman and Company

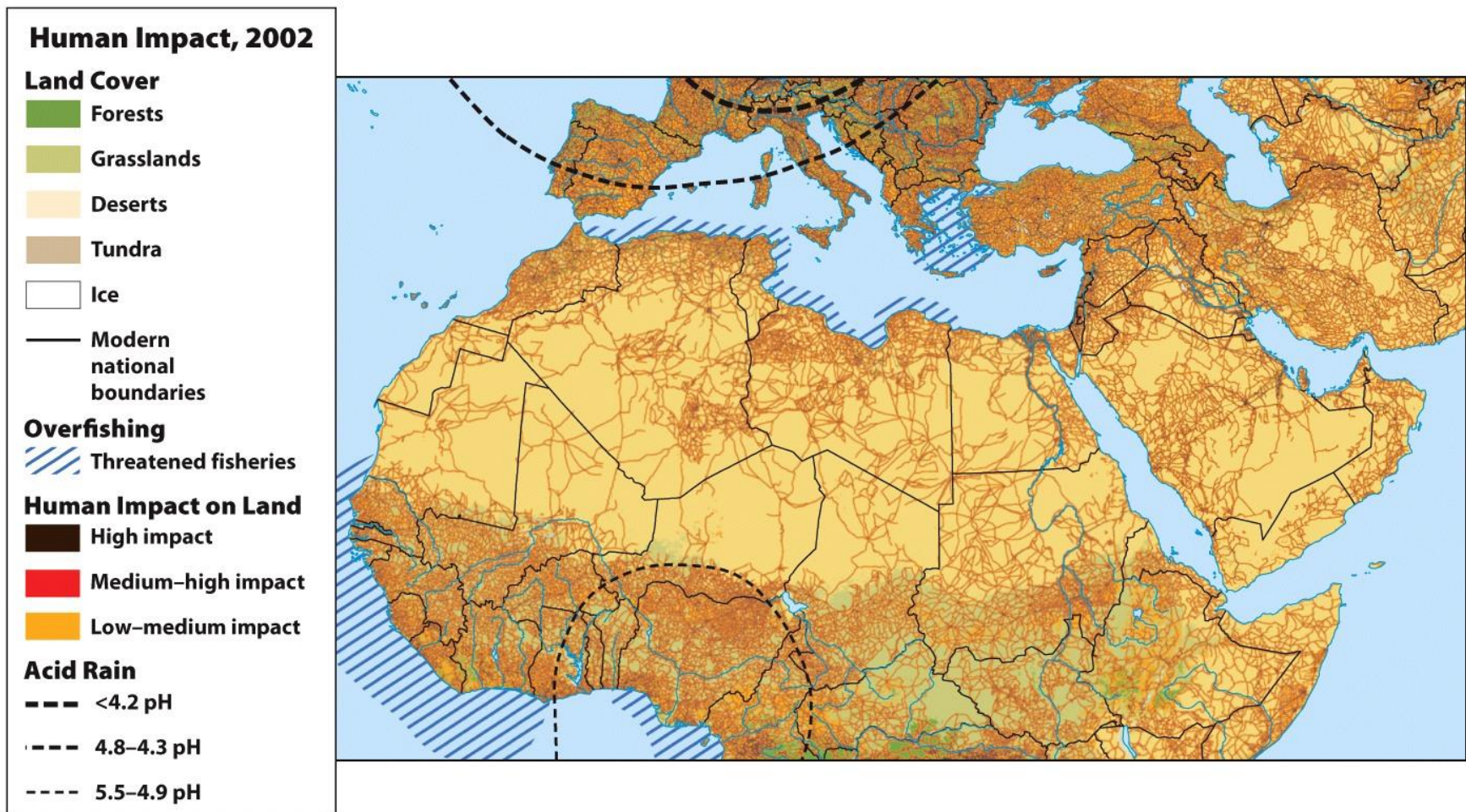


Figure 6.7
World Regional Geography, Sixth Edition
 © 2014 W. H. Freeman and Company

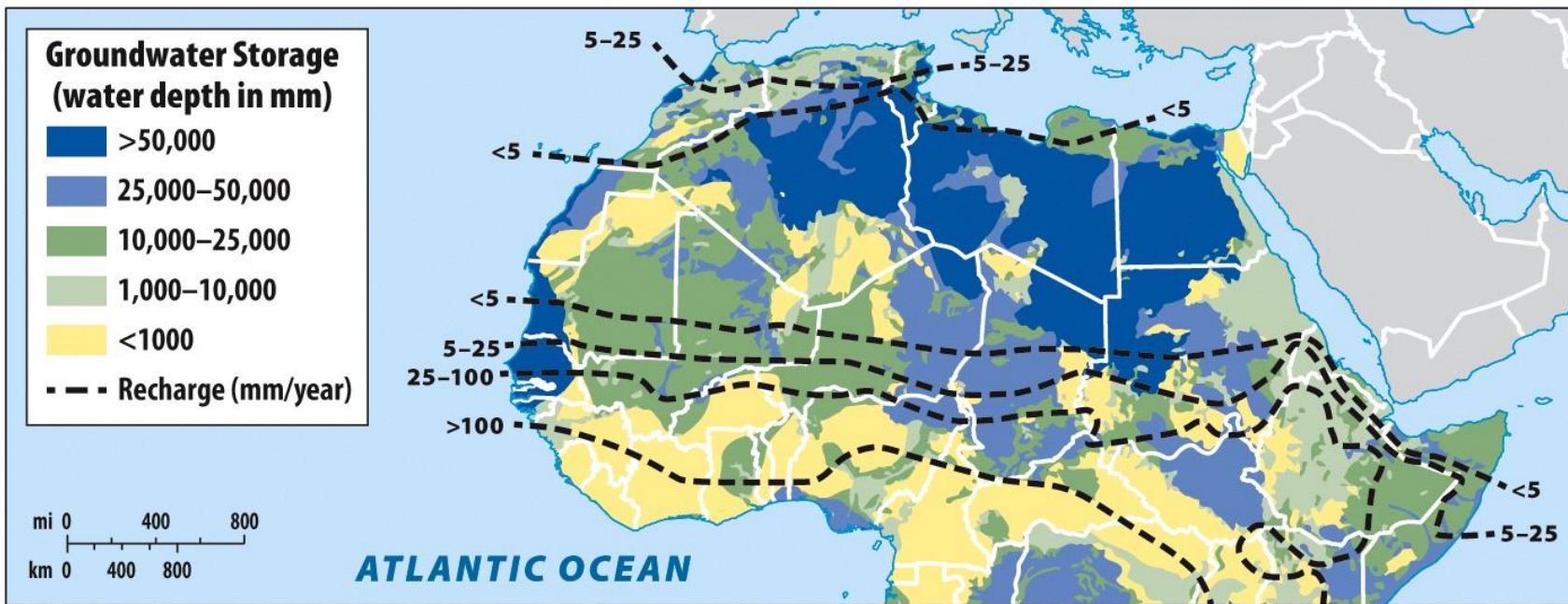


Figure 6.8

World Regional Geography, Sixth Edition

Adapted from A. M. MacDonald et al., *Environ. Res. Lett.* 7 (2012), Fig. 2. © IOP Publishing Ltd; CP13/082 British Geological Survey © NERC 2011. All rights reserved. Boundaries of surficial geology of Africa, courtesy of the US Geological Survey; Country boundaries sourced from ArcWorld © 1995–2011 ESRI. All rights reserved.

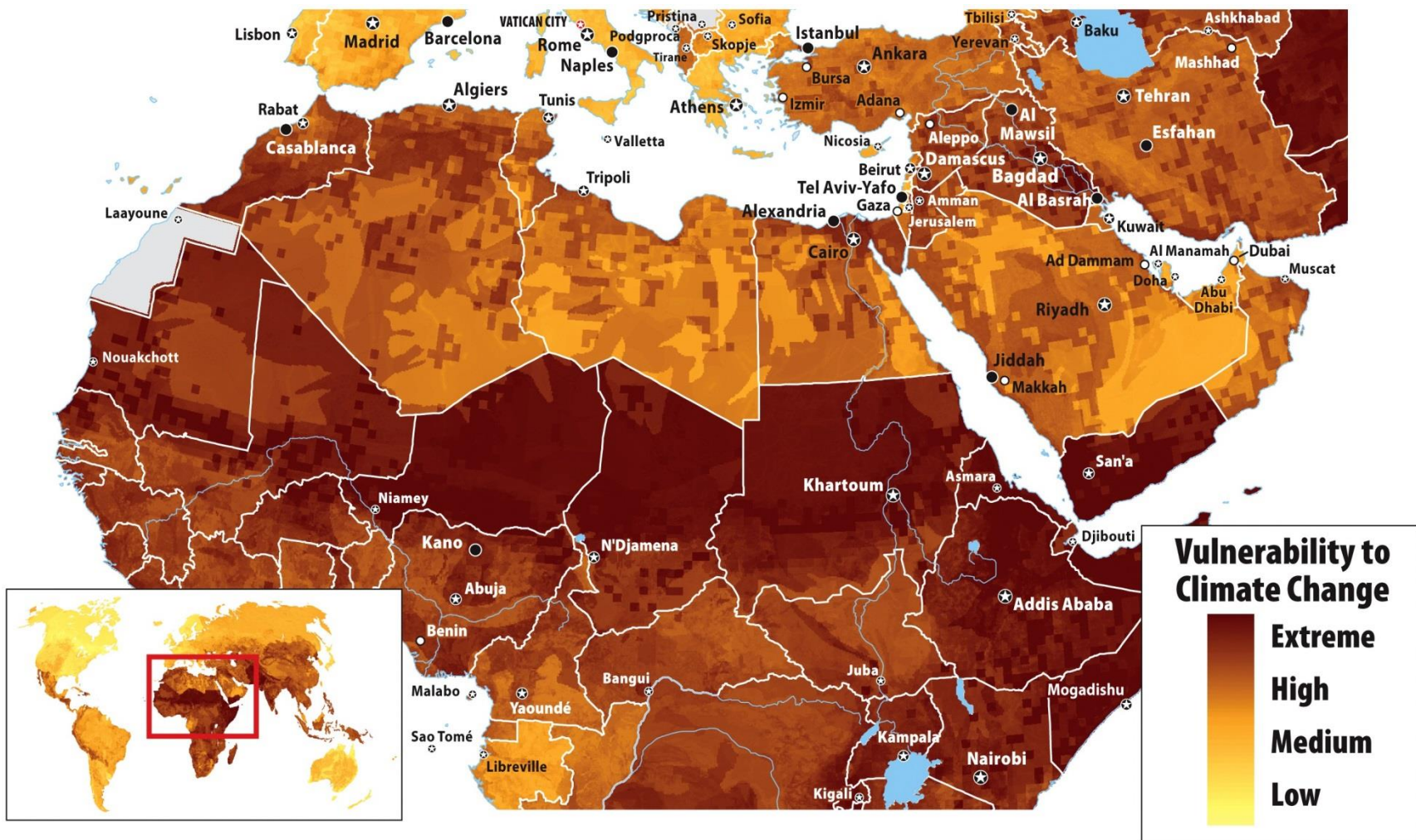


Figure 6.10
World Regional Geography, Sixth Edition
 © 2014 W. H. Freeman and Company



Figure 6.11 part 2
 World Regional Geography, Sixth Edition
 © 2014 W. H. Freeman and Company

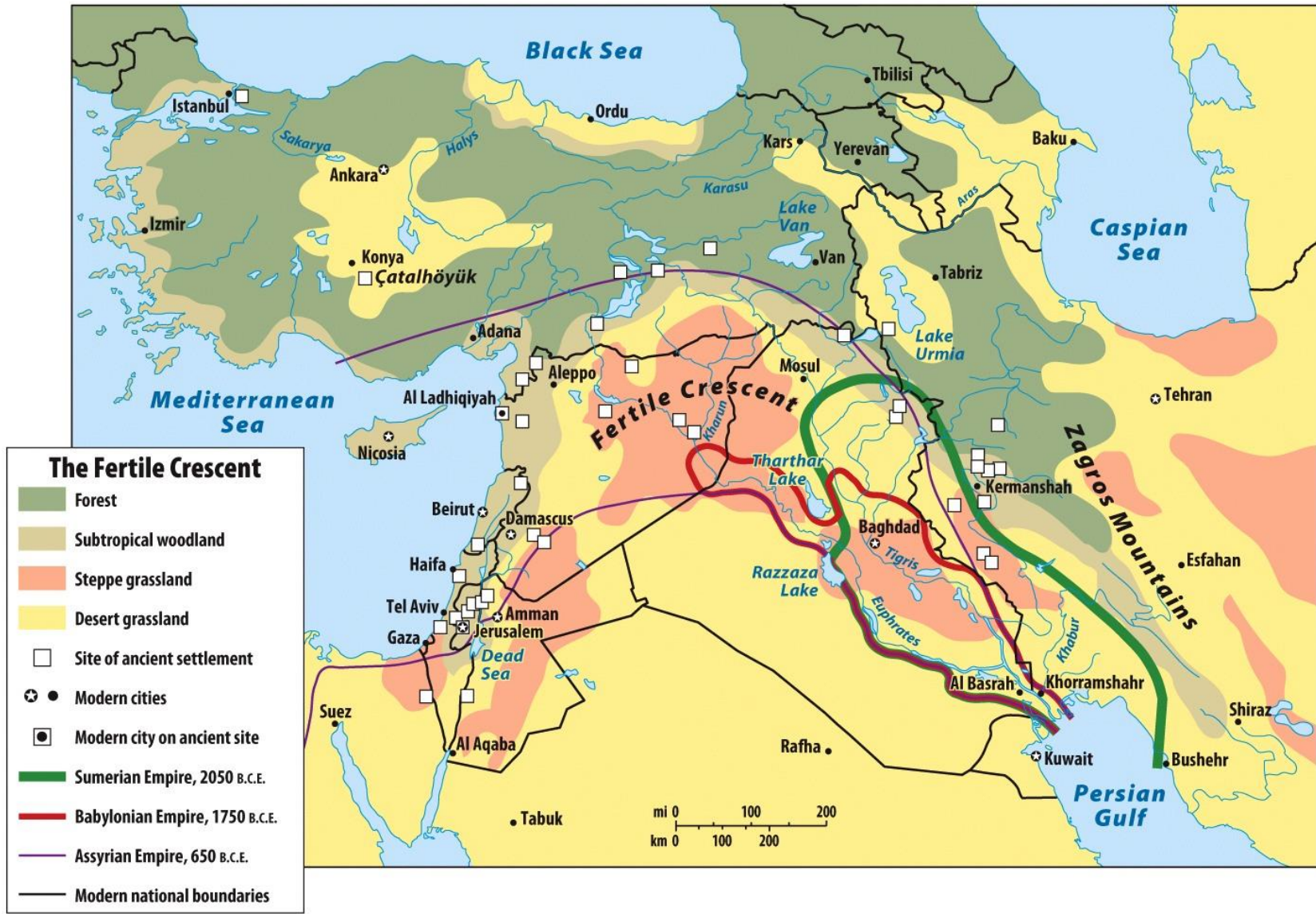


Figure 6.12
World Regional Geography, Sixth Edition
 © 2014 W. H. Freeman and Company

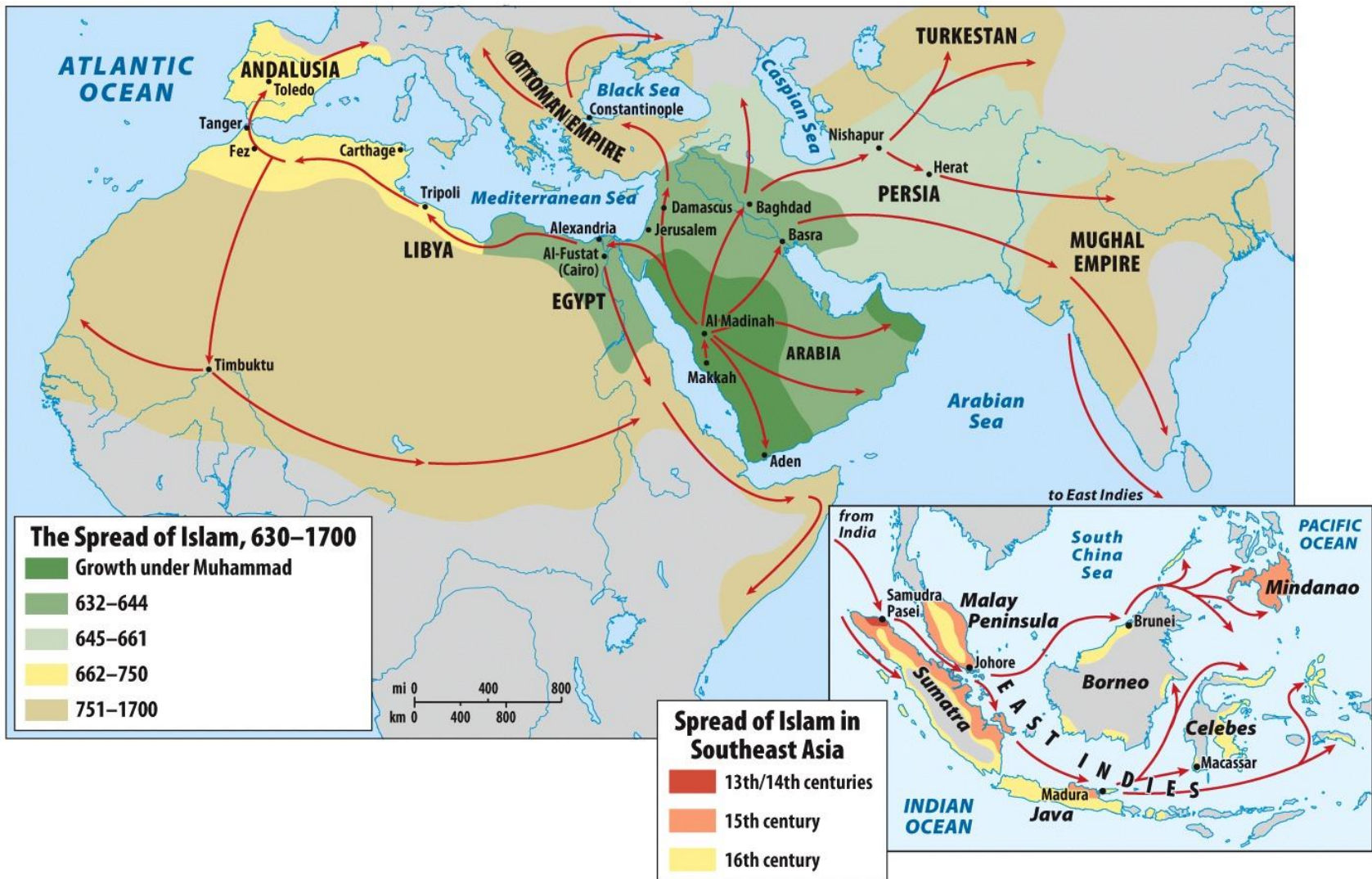


Figure 6.14
World Regional Geography, Sixth Edition
 © 2014 W. H. Freeman and Company

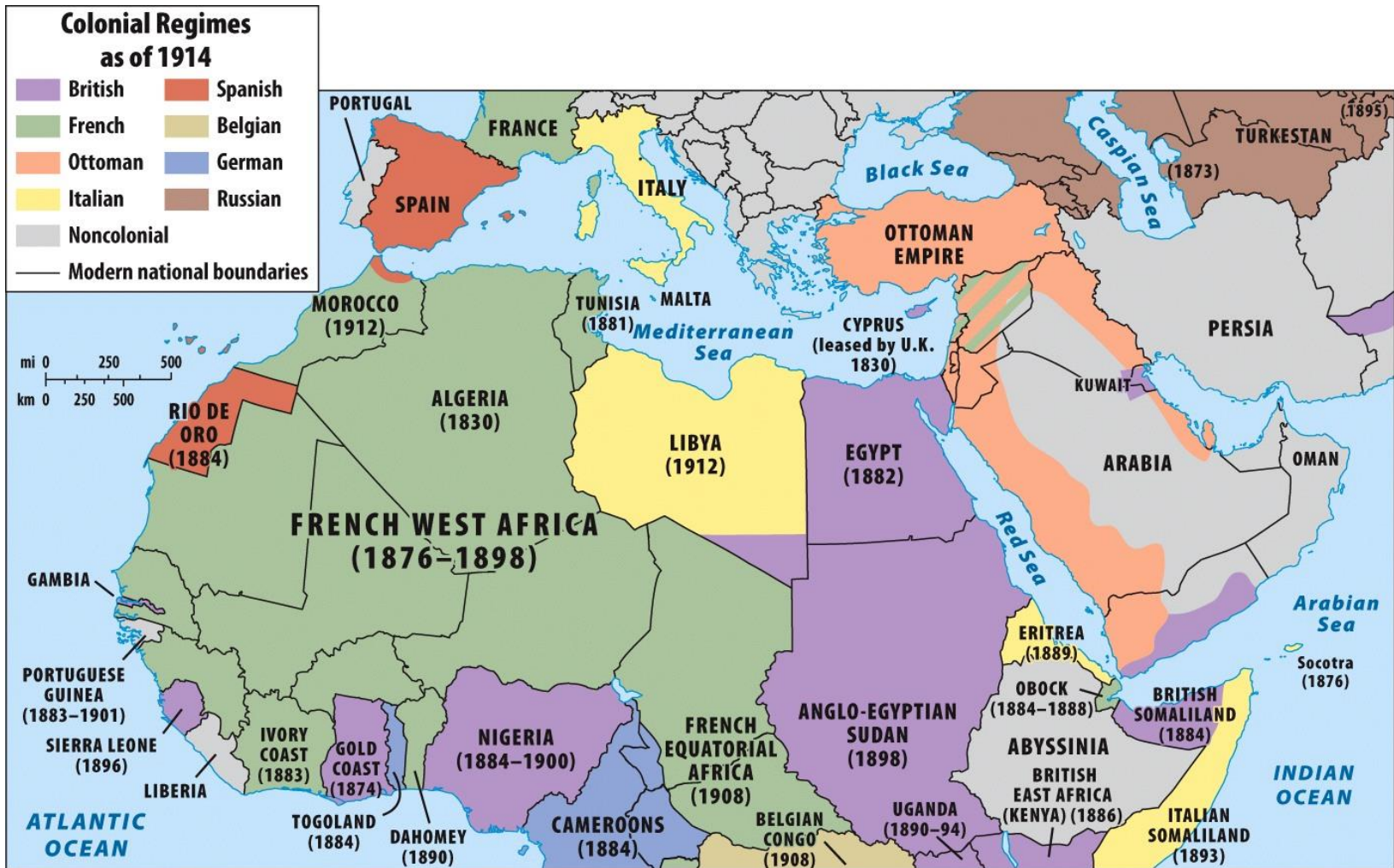


Figure 6.16a
 World Regional Geography, Sixth Edition
 © 2014 W. H. Freeman and Company

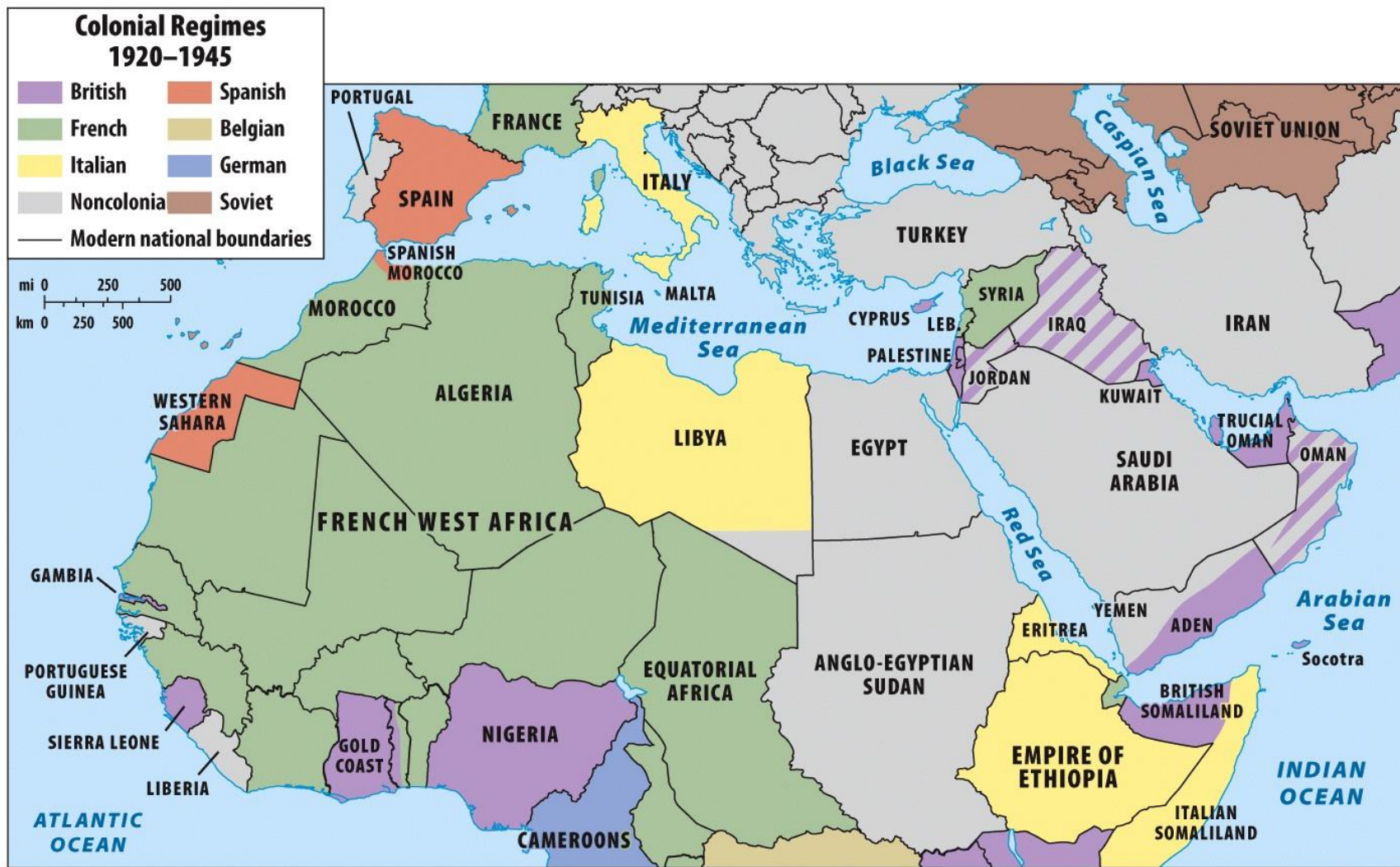


Figure 6.16b
 World Regional Geography, Sixth Edition
 © 2014 W. H. Freeman and Company

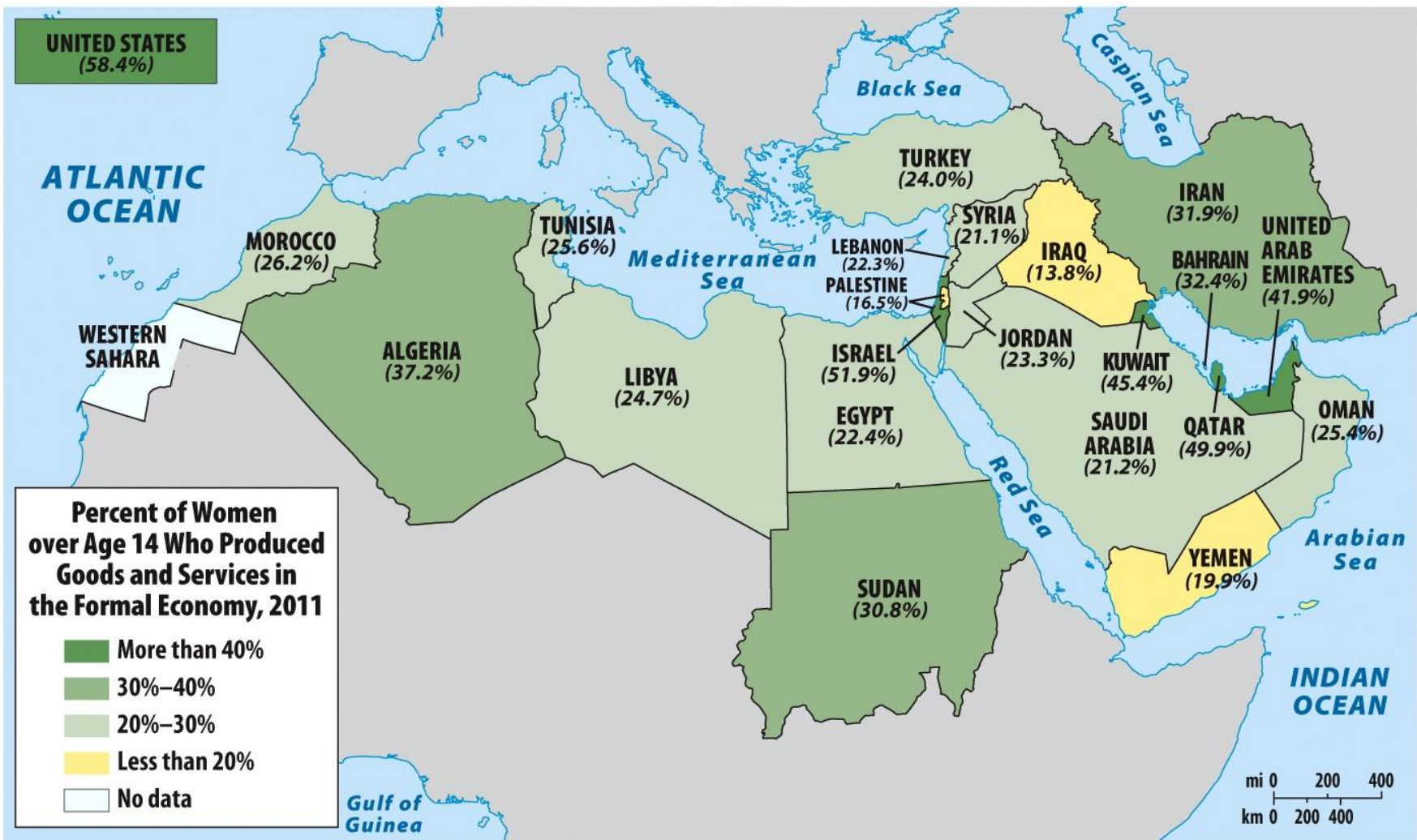


Figure 6.20
World Regional Geography, Sixth Edition
 © 2014 W. H. Freeman and Company

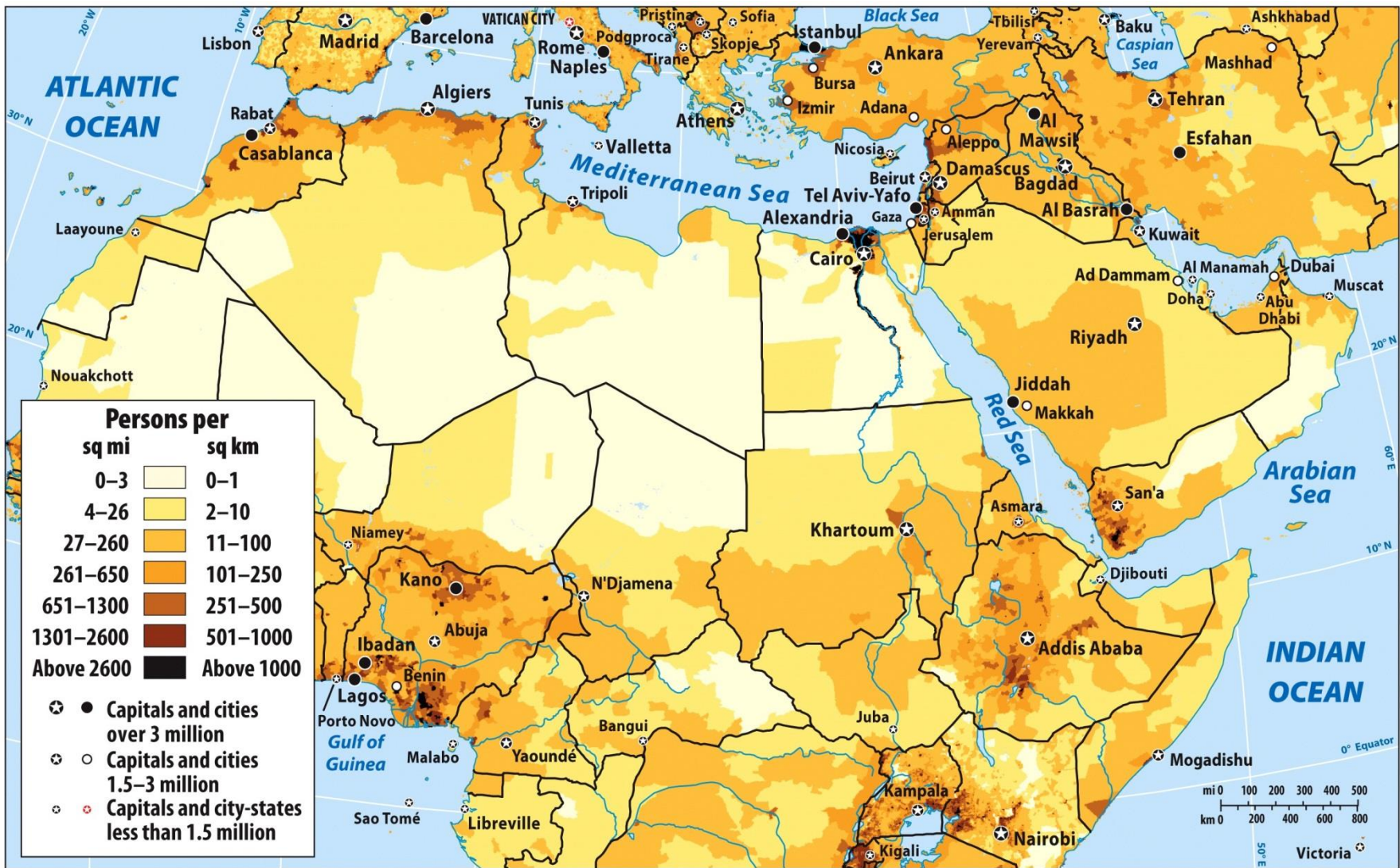


Figure 6.21
World Regional Geography, Sixth Edition
 © 2014 W. H. Freeman and Company

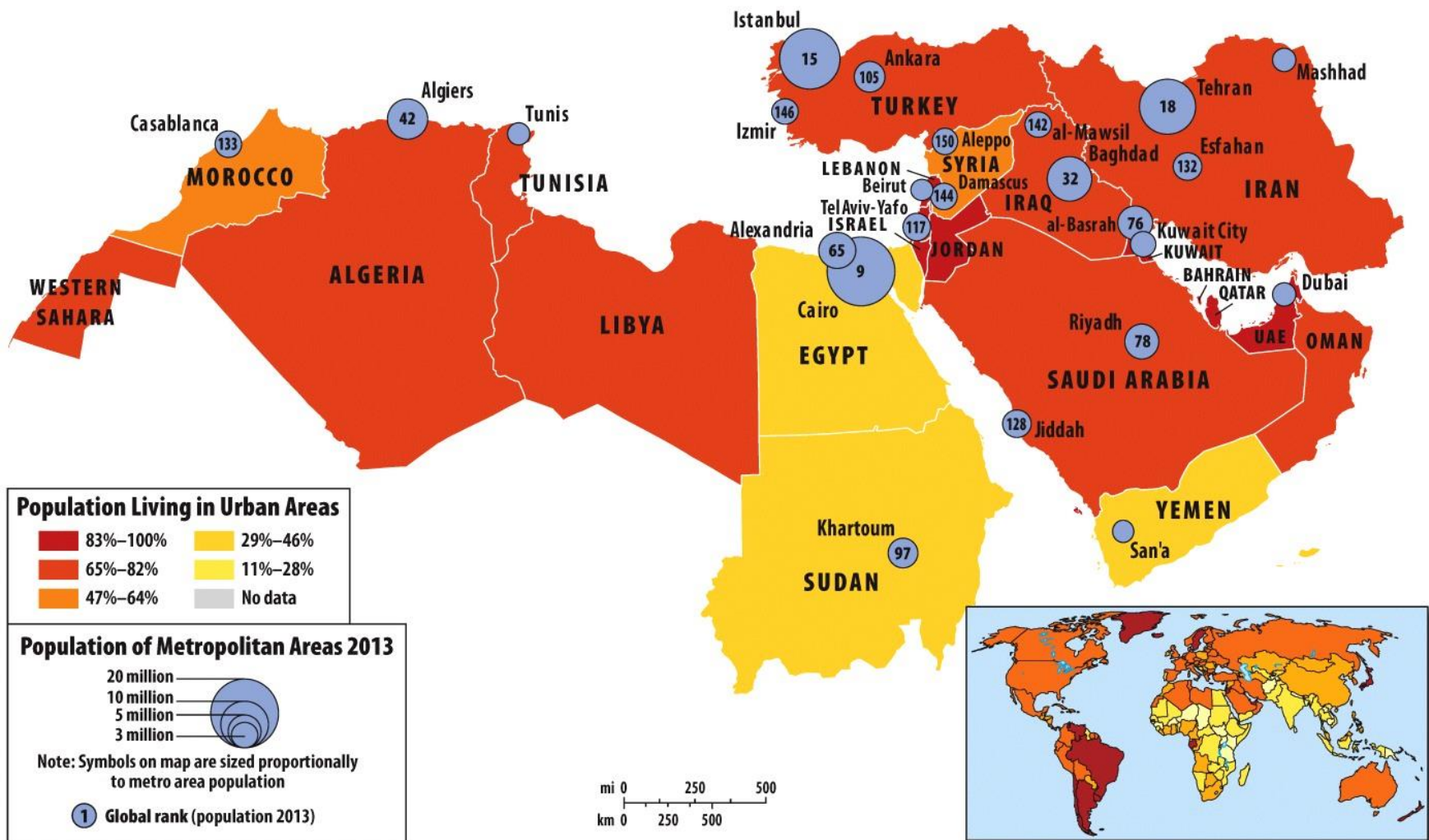


Figure 6.23
World Regional Geography, Sixth Edition
 © 2014 W. H. Freeman and Company

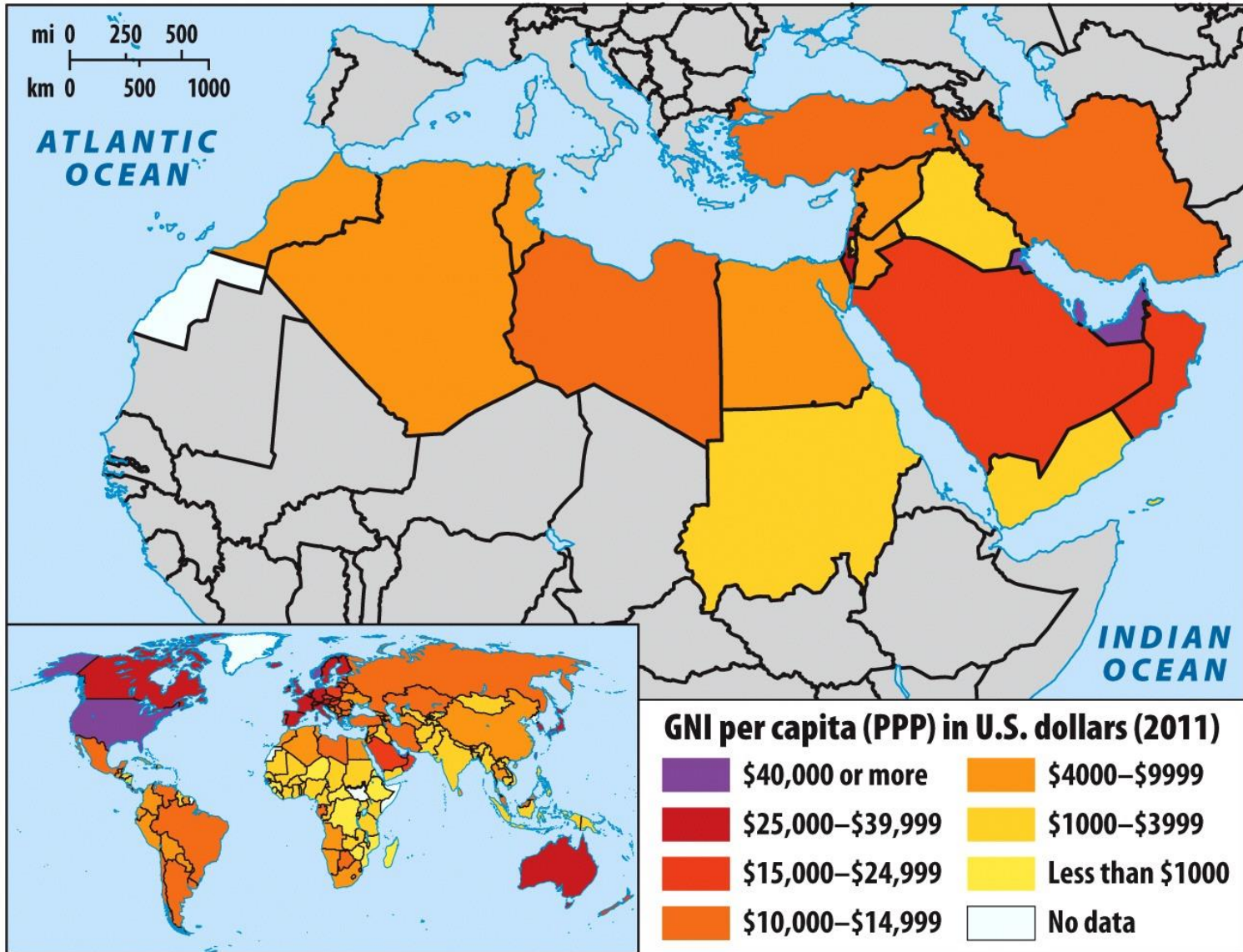


Figure 6.24a
World Regional Geography, Sixth Edition
 © 2014 W. H. Freeman and Company

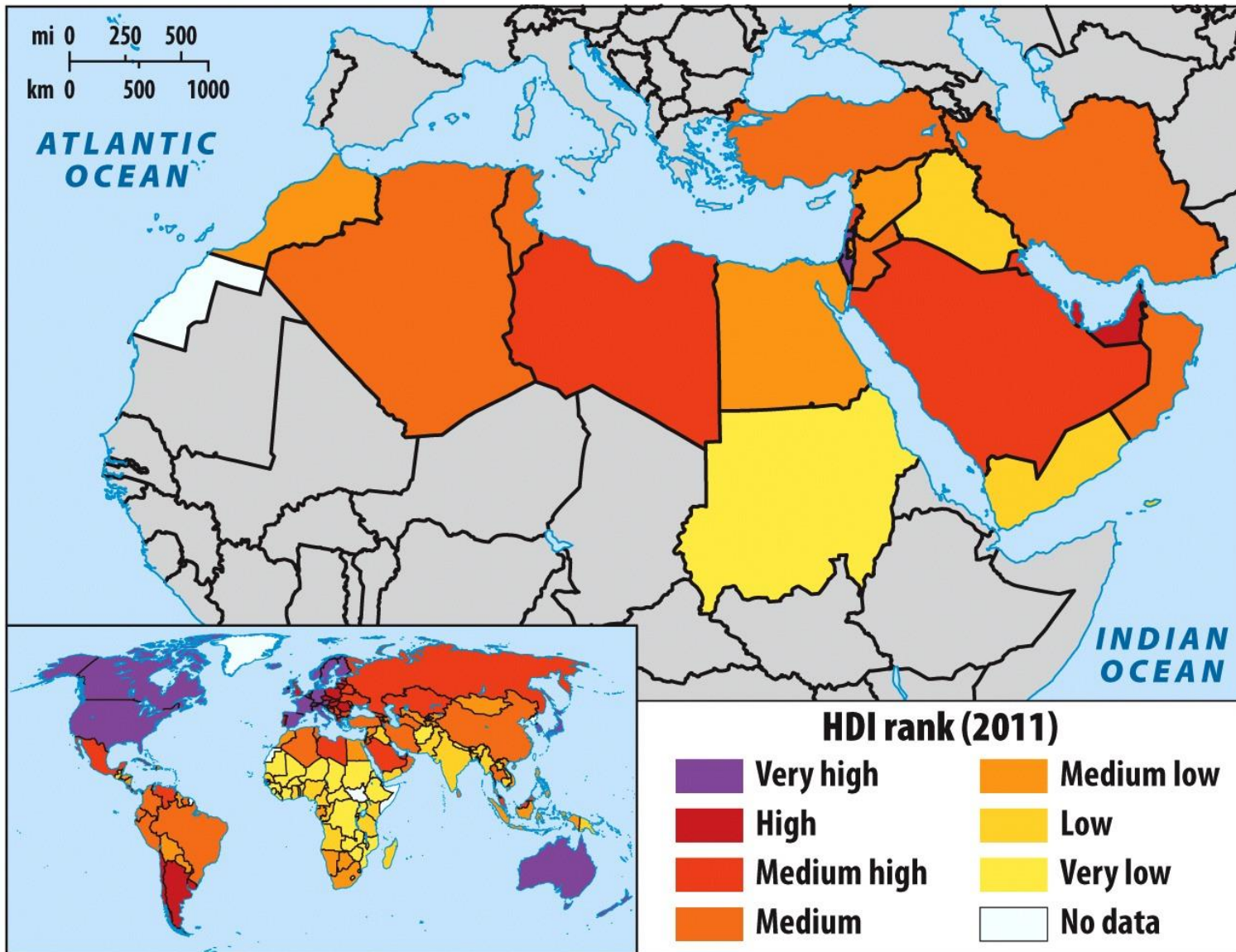


Figure 6.24b
World Regional Geography, Sixth Edition
 © 2014 W. H. Freeman and Company

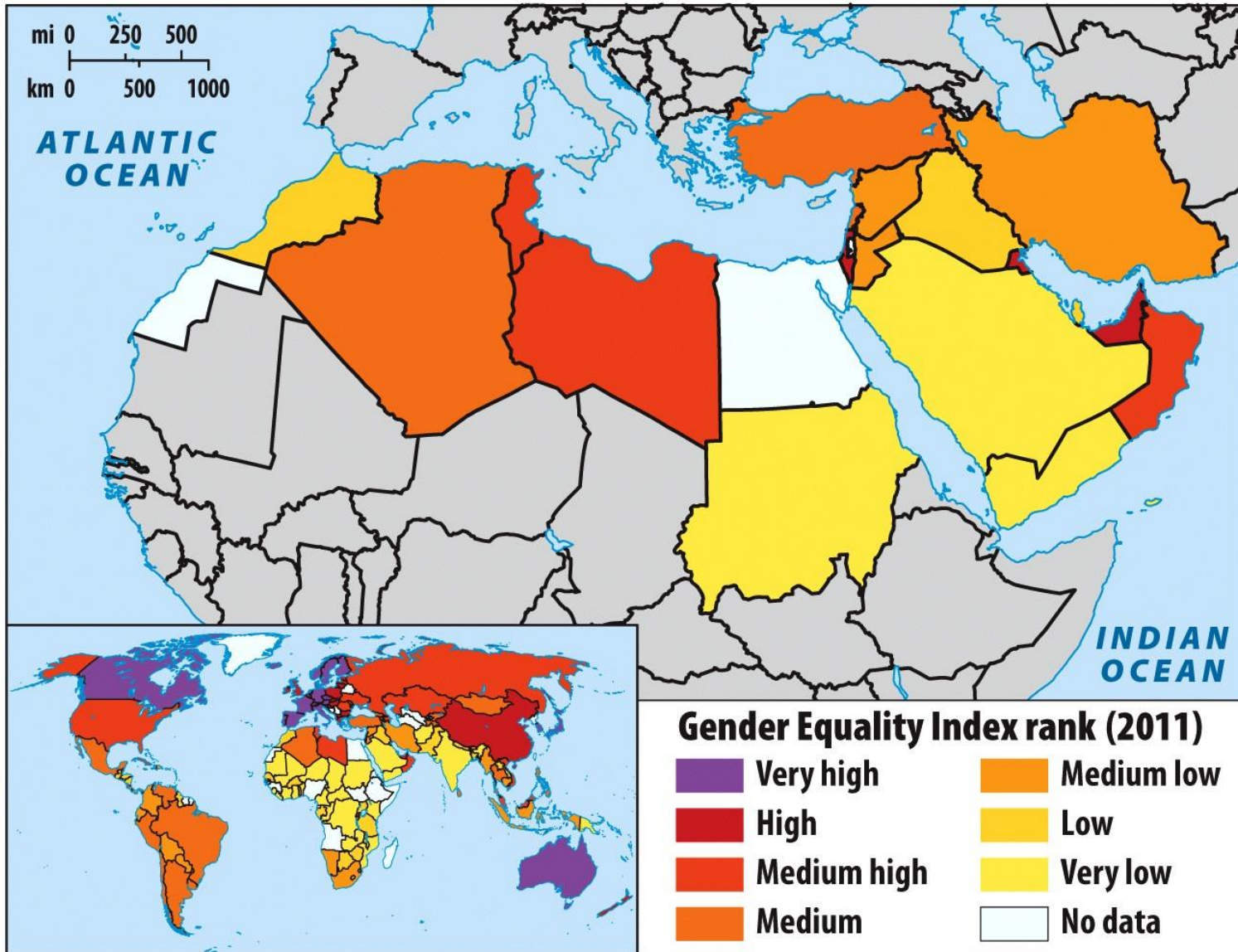


Figure 6.24c
World Regional Geography, Sixth Edition
 © 2014 W. H. Freeman and Company

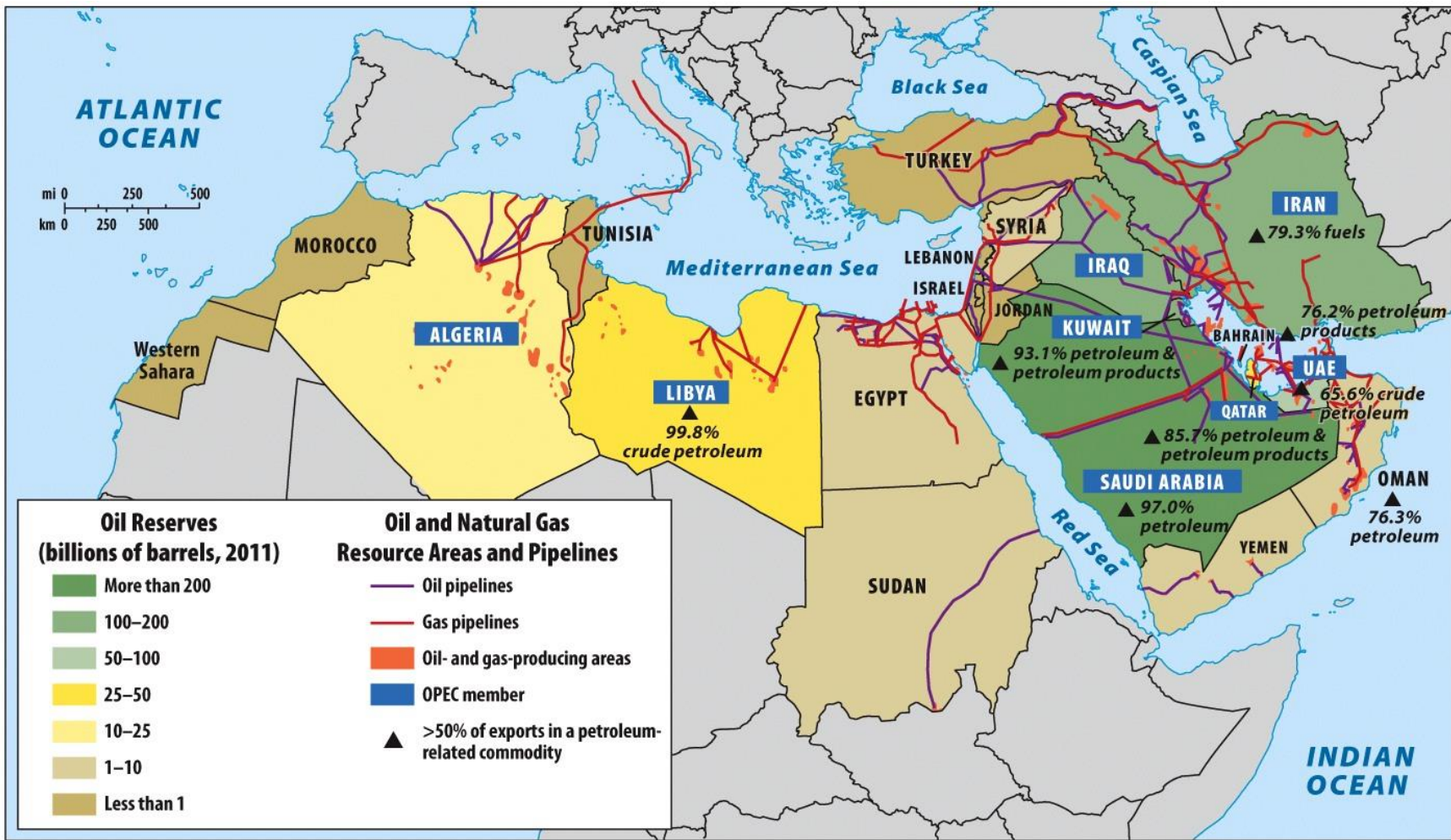


Figure 6.25a
World Regional Geography, Sixth Edition
 © 2014 W. H. Freeman and Company

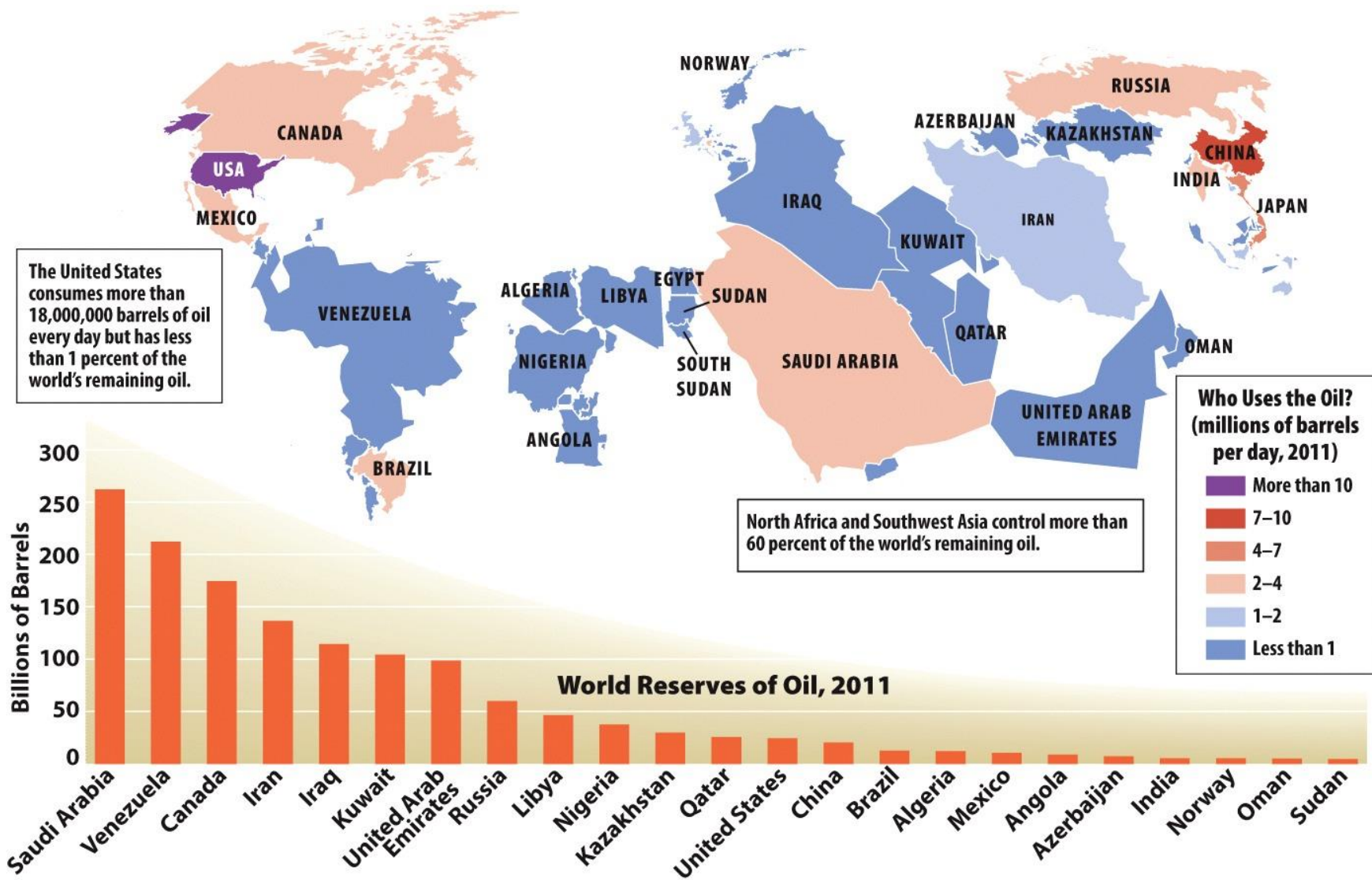


Figure 6.25b
 World Regional Geography, Sixth Edition
 © 2014 W. H. Freeman and Company

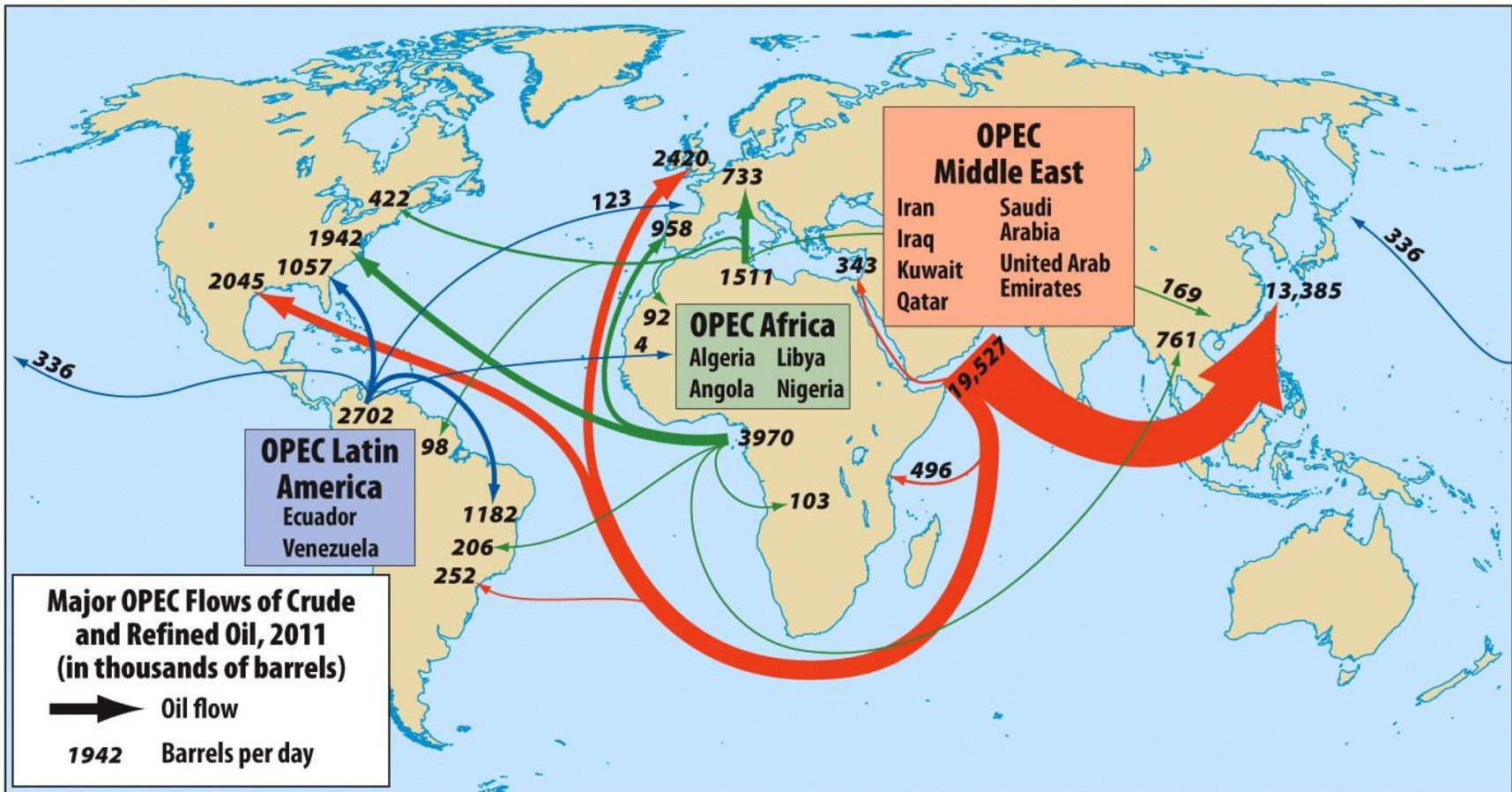


Figure 6.26
World Regional Geography, Sixth Edition
 © 2014 W. H. Freeman and Company

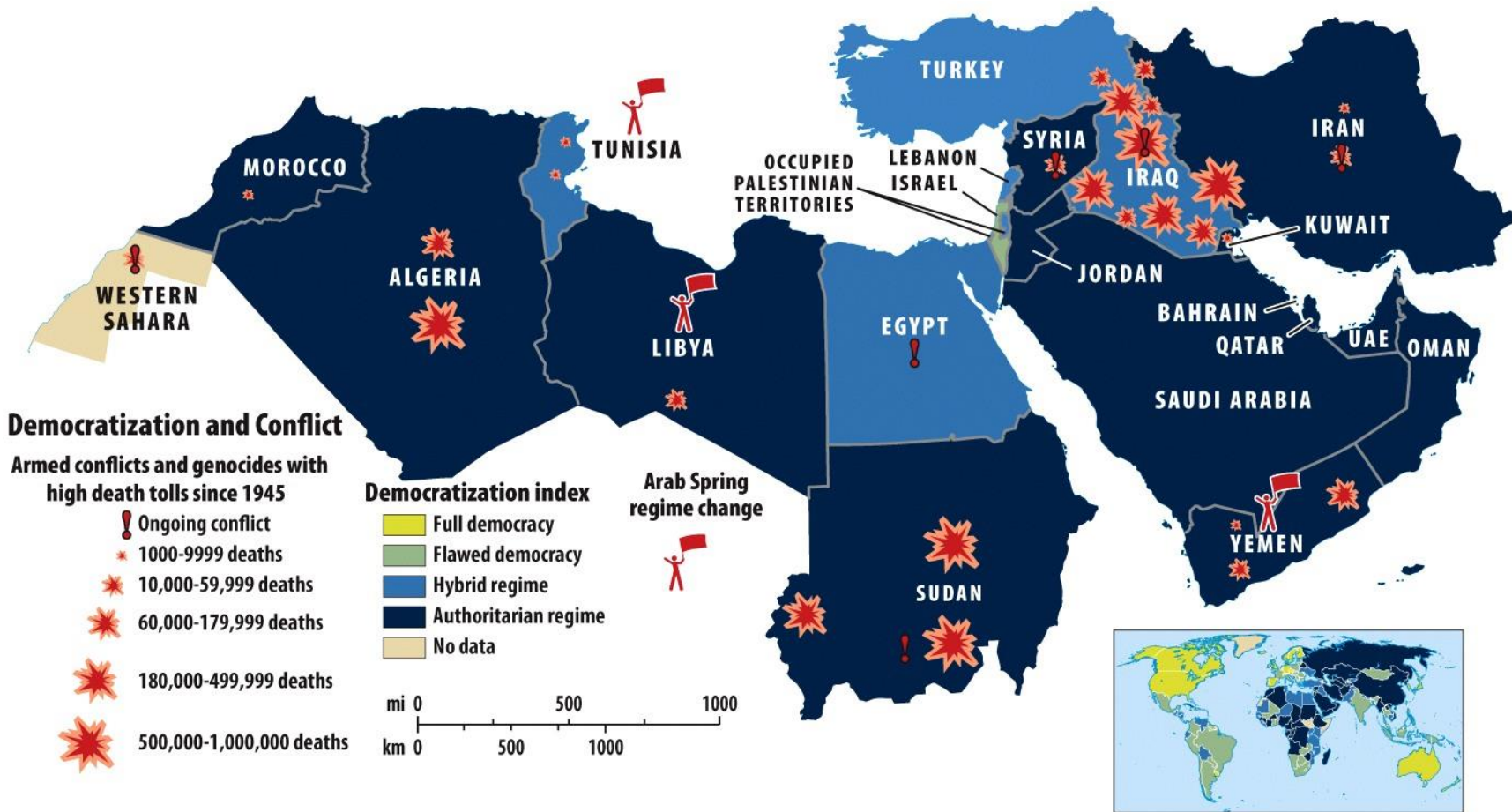


Figure 6.28 part 1
World Regional Geography, Sixth Edition
 © 2014 W. H. Freeman and Company

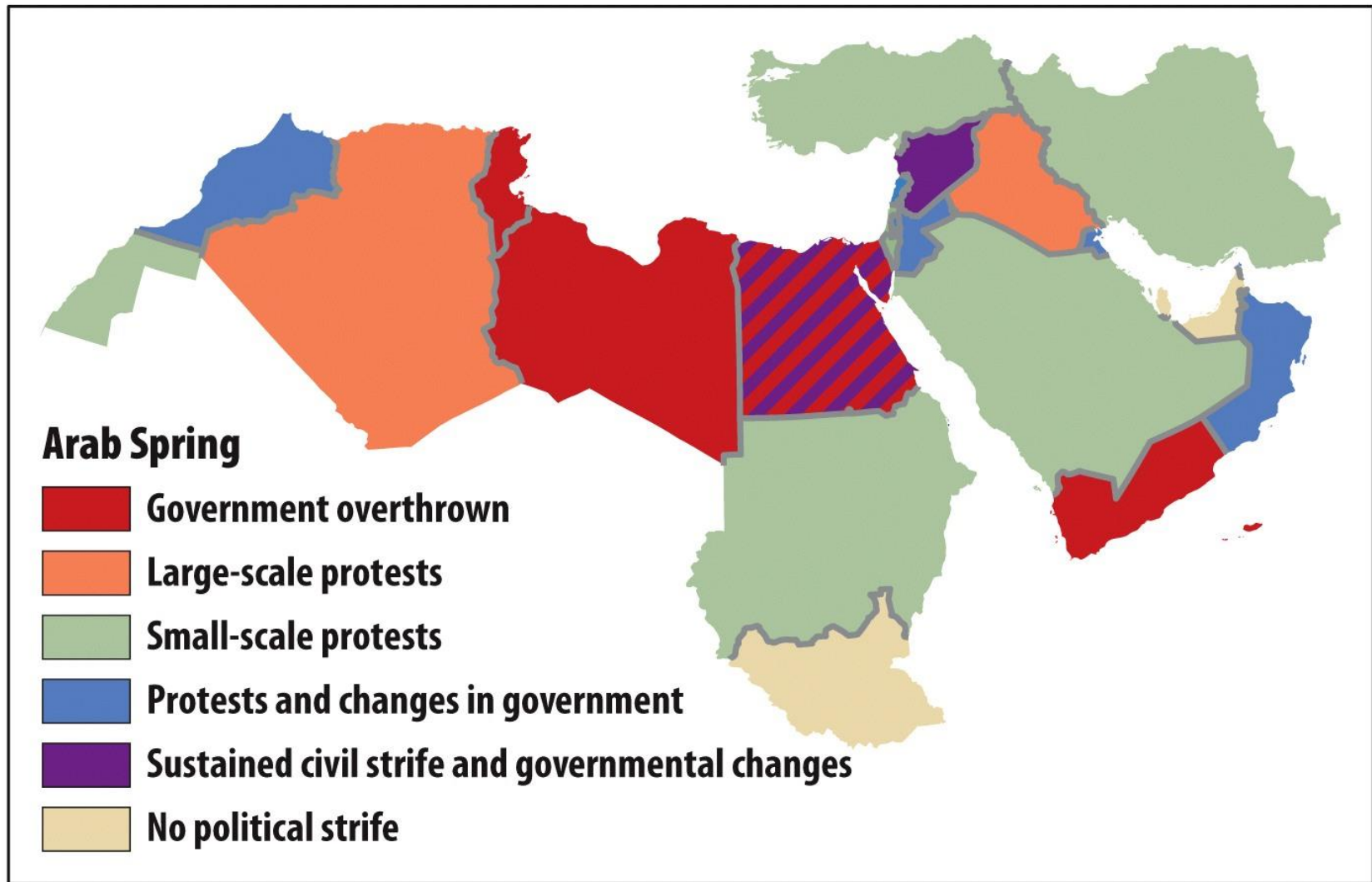
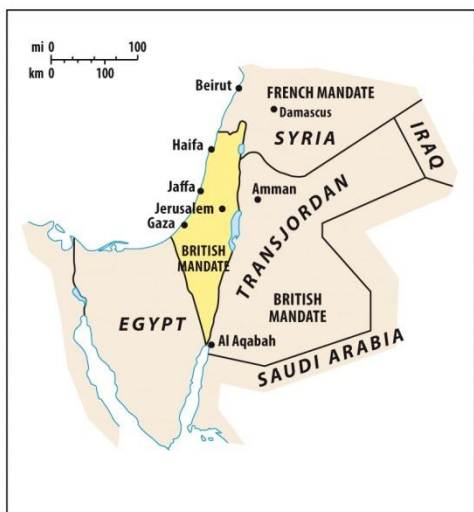
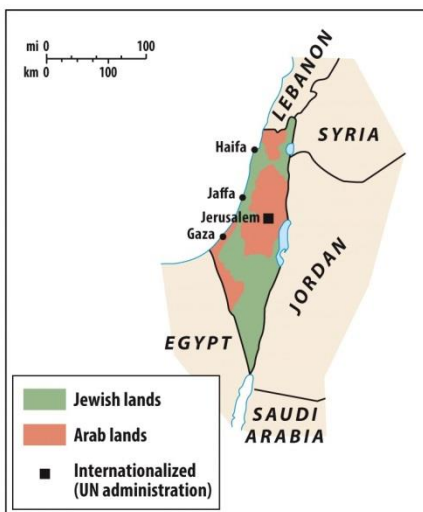


Figure 6.28 part 2
World Regional Geography, Sixth Edition
 © 2014 W. H. Freeman and Company



(A) Palestine, 1923



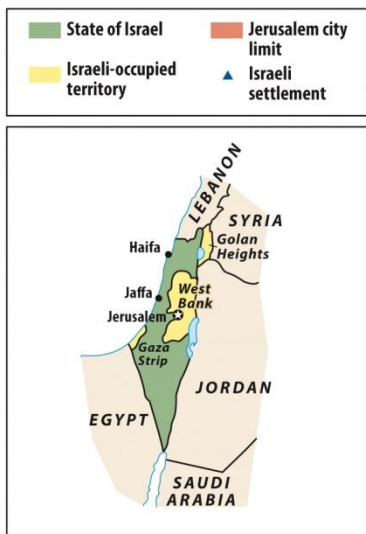
(B) UN Partition Plan, 1947



(C) Israel, 1949



(D) 1967-1973



(E) 1993



(F) 2012

Figure 6.29

World Regional Geography, Sixth Edition
© 2014 W. H. Freeman and Company



Figure 6.31 part 1
World Regional Geography, Sixth Edition
 © 2014 W. H. Freeman and Company



Figure 6.32
World Regional Geography, Sixth Edition
 © 2014 W. H. Freeman and Company



Figure 6.34 part 1
World Regional Geography, Sixth Edition
 © 2014 W. H. Freeman and Company

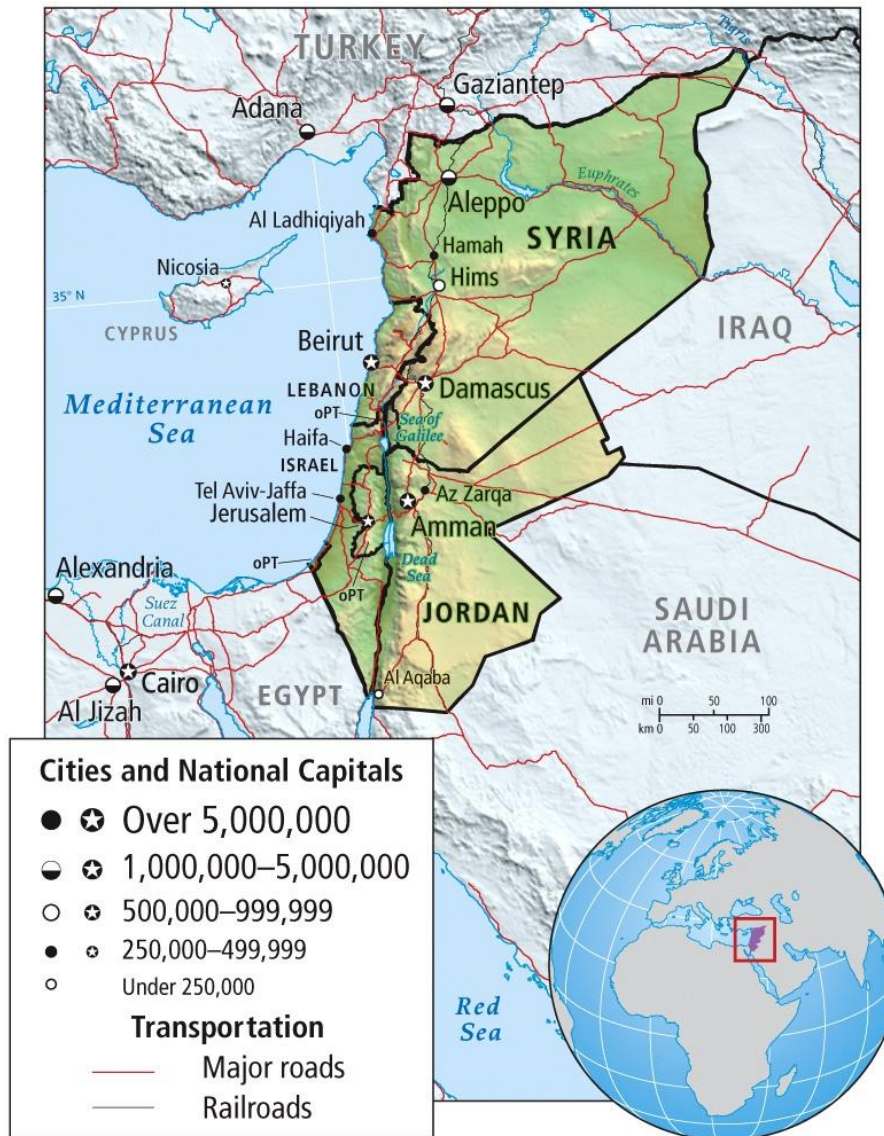


Figure 6.36
World Regional Geography, Sixth Edition
 © 2014 W. H. Freeman and Company



Figure 6.37
 World Regional Geography, Sixth Edition
 © 2014 W. H. Freeman and Company



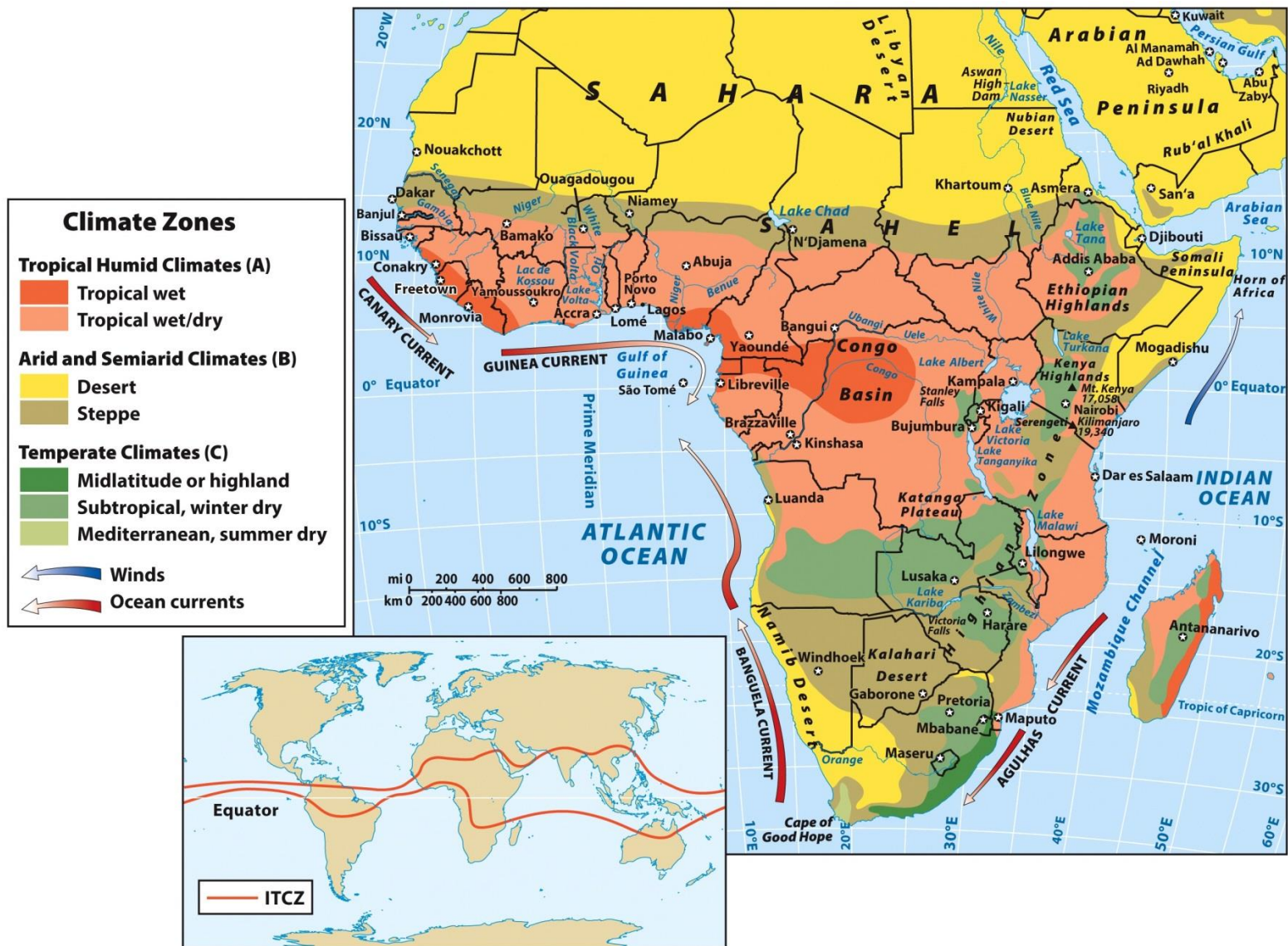
Figure 7.1
 World Regional Geography, Sixth Edition
 © 2014 W. H. Freeman and Company



Figure 7.3
World Regional Geography, Sixth Edition
© 2014 W. H. Freeman and Company



Figure 7.4
World Regional Geography, Sixth Edition
 © 2014 W. H. Freeman and Company



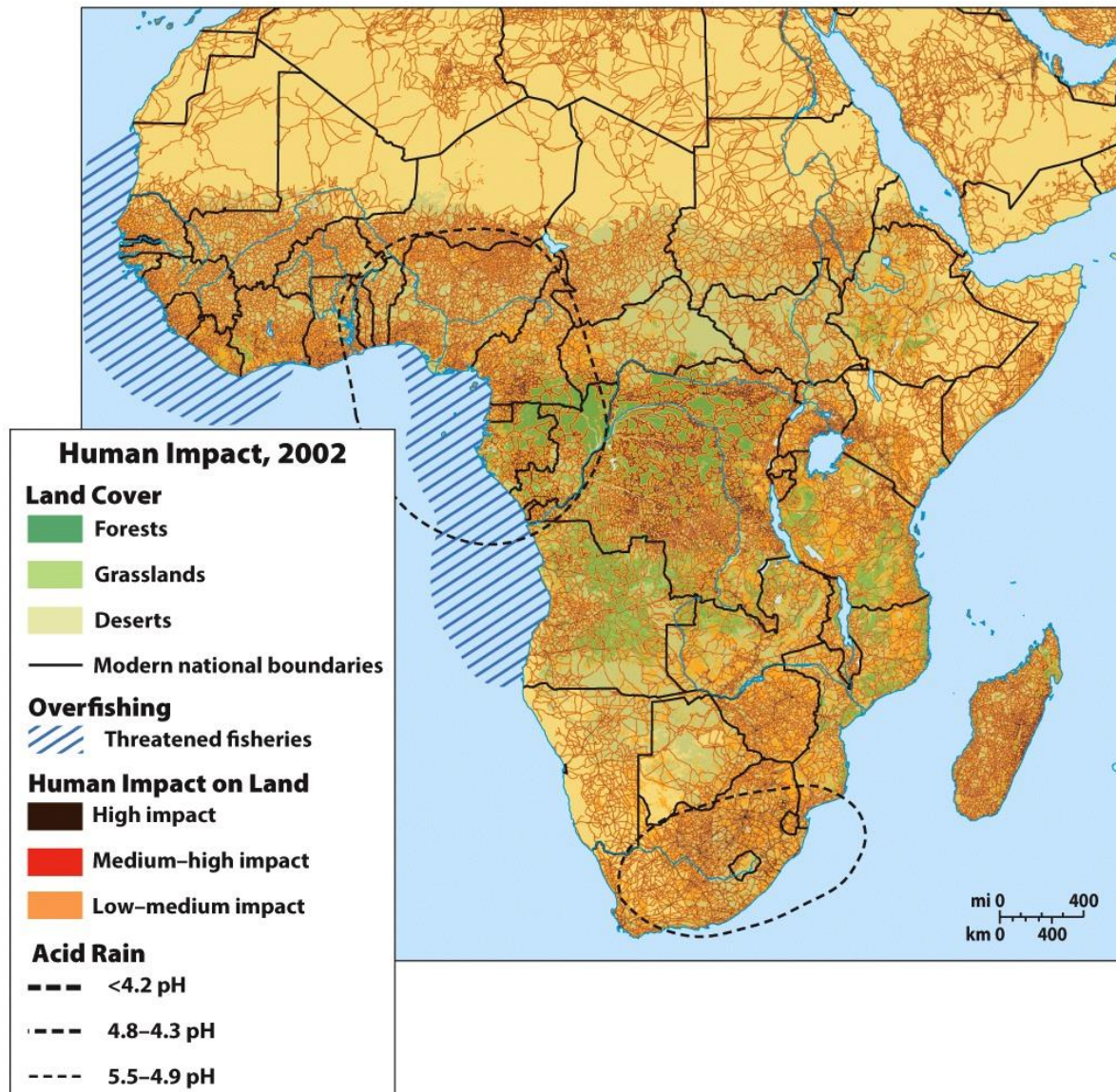


Figure 7.6
World Regional Geography, Sixth Edition
 © 2014 W. H. Freeman and Company

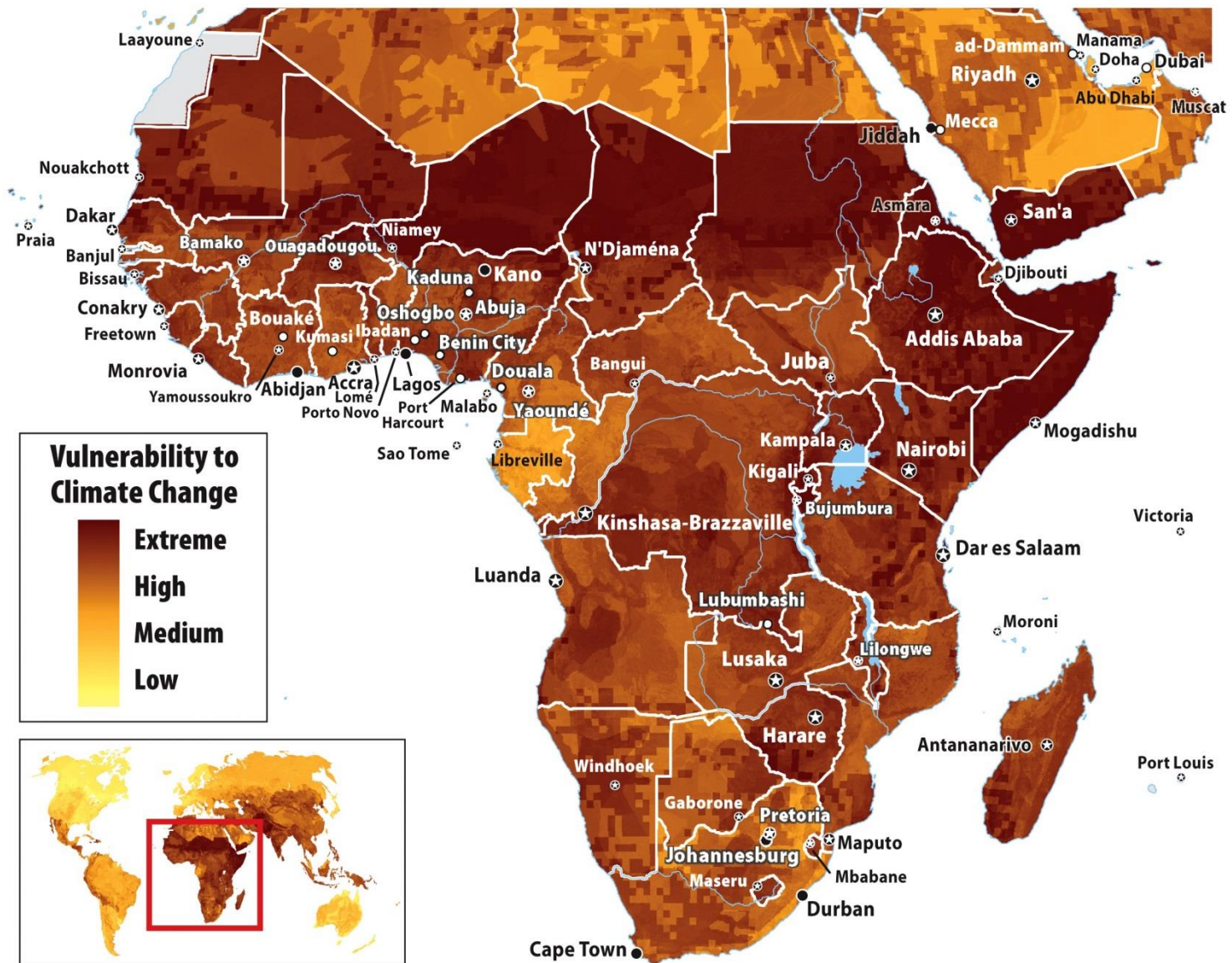


Figure 7.8
World Regional Geography, Sixth Edition
 © 2014 W. H. Freeman and Company

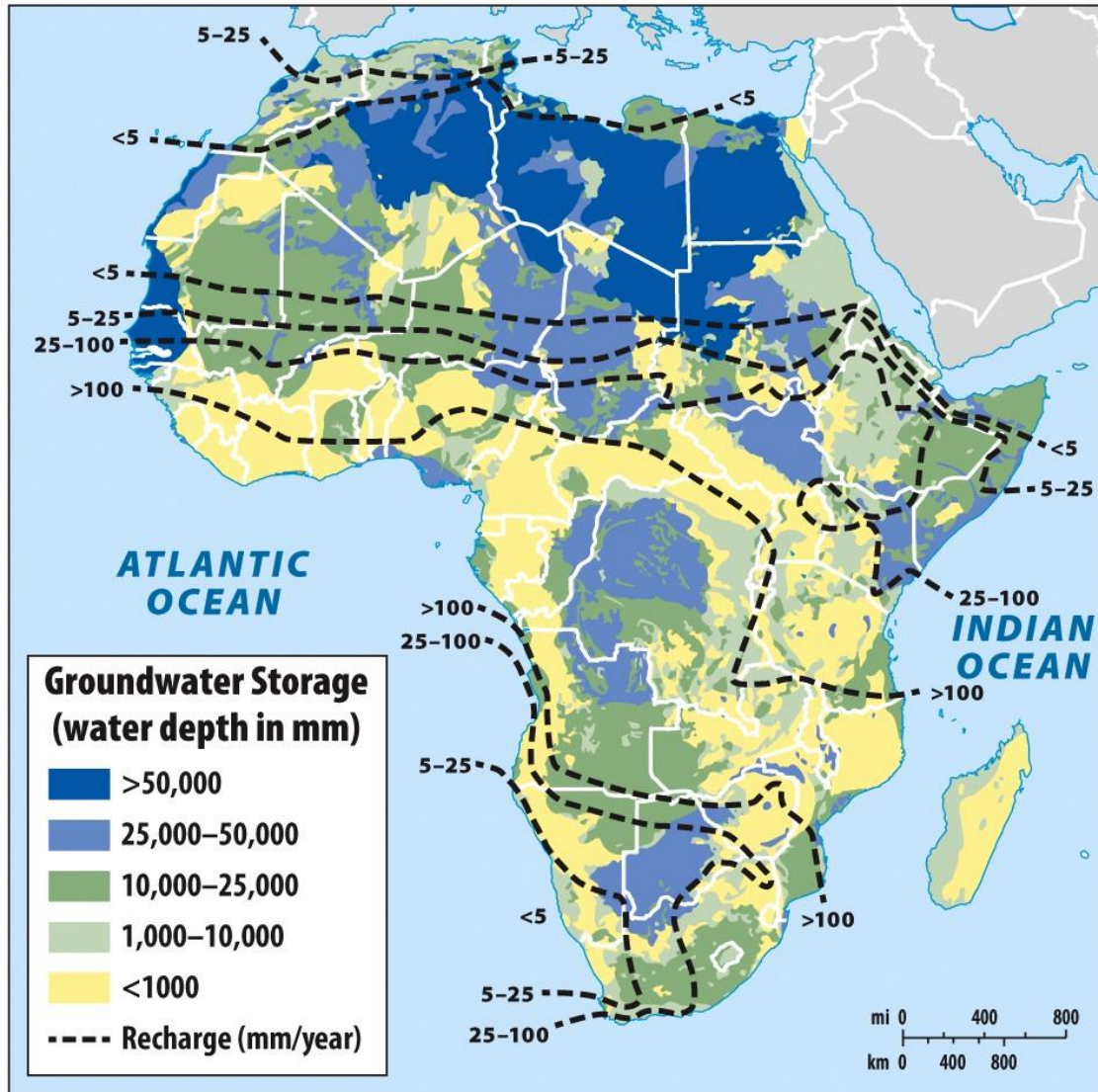


Figure 7.9

World Regional Geography, Sixth Edition

© 2014 W. H. Freeman and Company. Adapted from A. M. MacDonald et al., *Environ. Res. Lett.* 7 (2012), Fig. 2. © IOP Publishing Ltd; CP13/082 British Geological Survey © NERC 2011. All rights reserved. Boundaries of surficial geology of Africa, courtesy of the US Geological Survey; Country boundaries sourced from ArcWorld © 1995–2011 ESRI. All rights reserved.

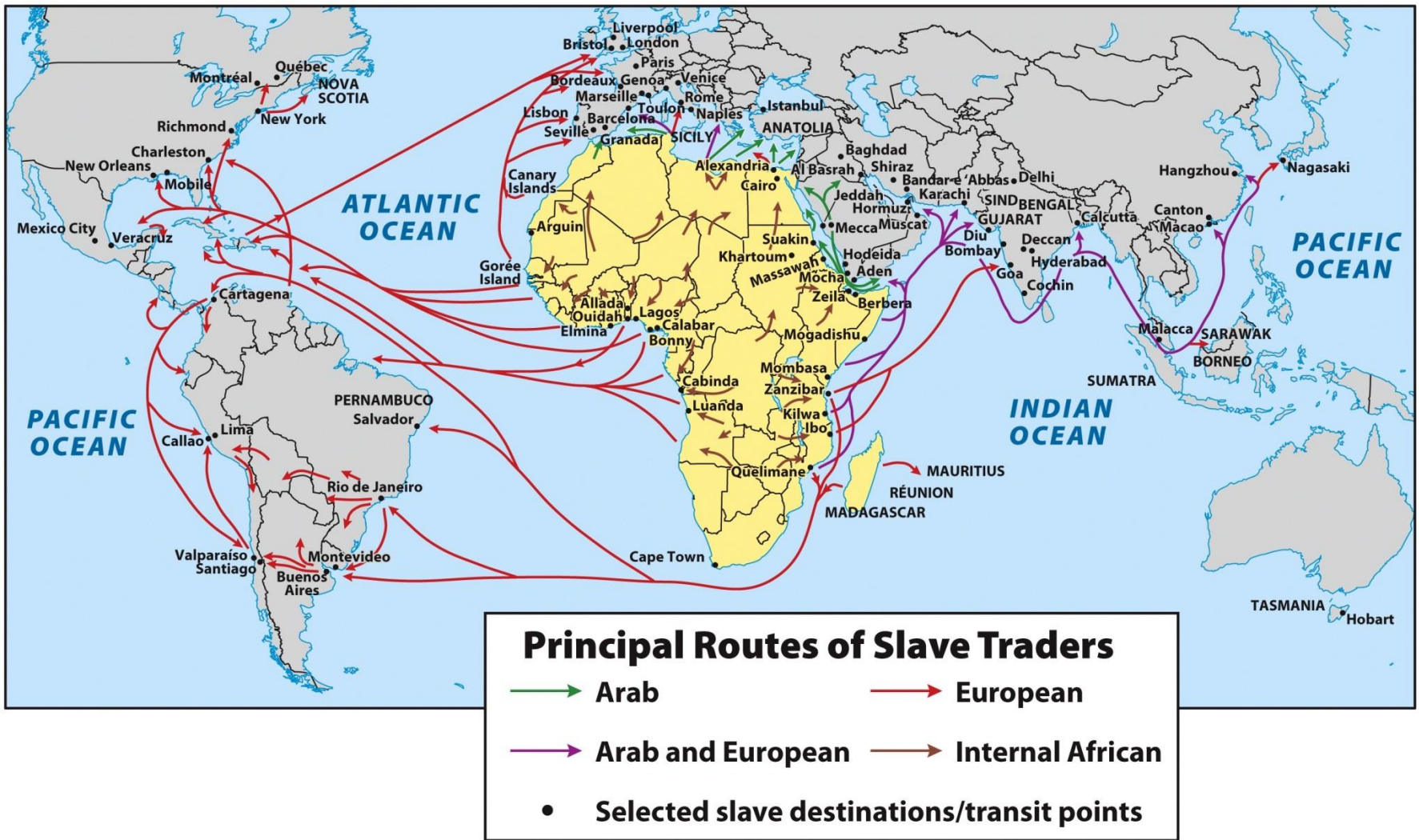


Figure 7.12
World Regional Geography, Sixth Edition
 © 2014 W. H. Freeman and Company

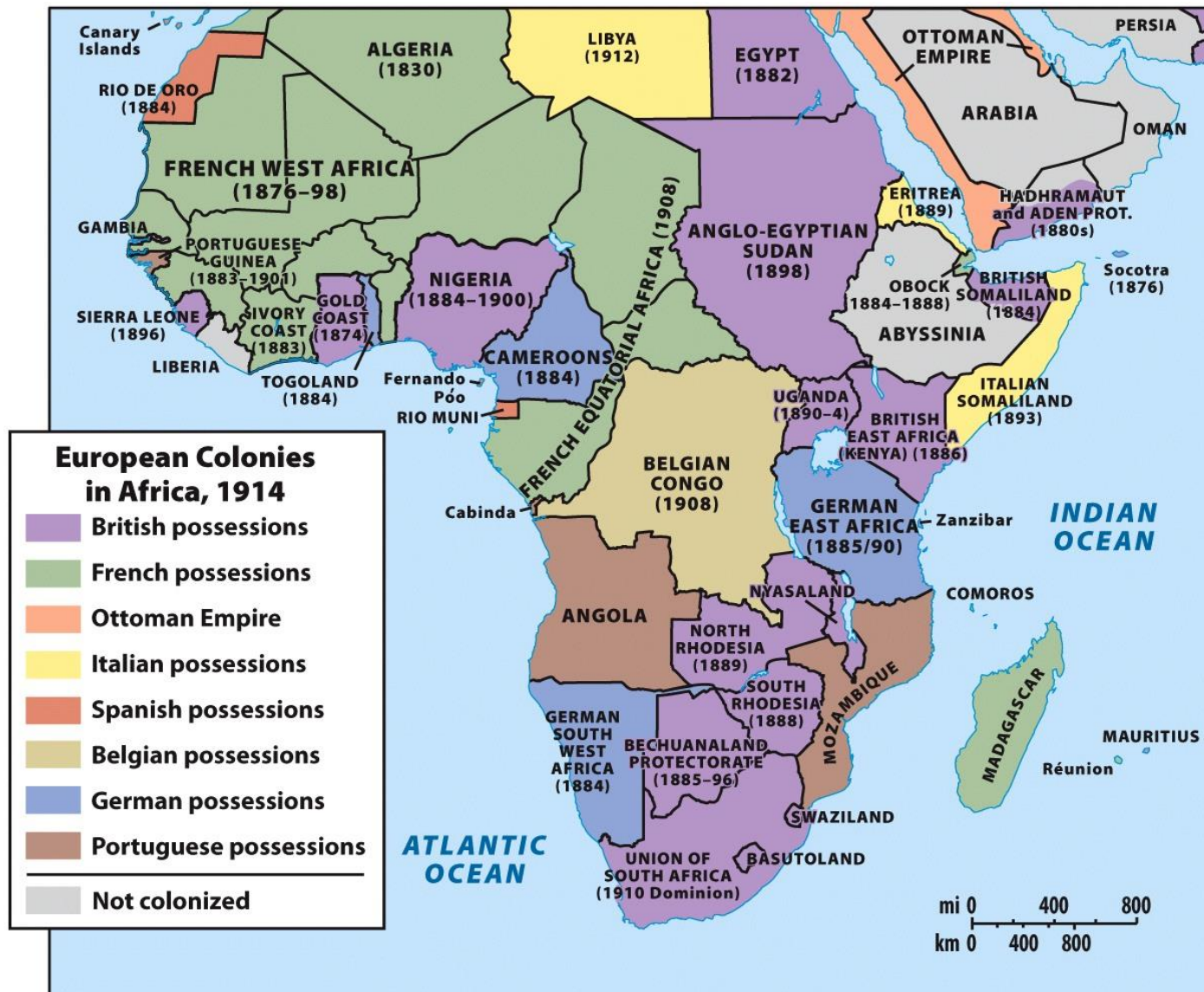


Figure 7.14
 World Regional Geography, Sixth Edition
 © 2014 W. H. Freeman and Company

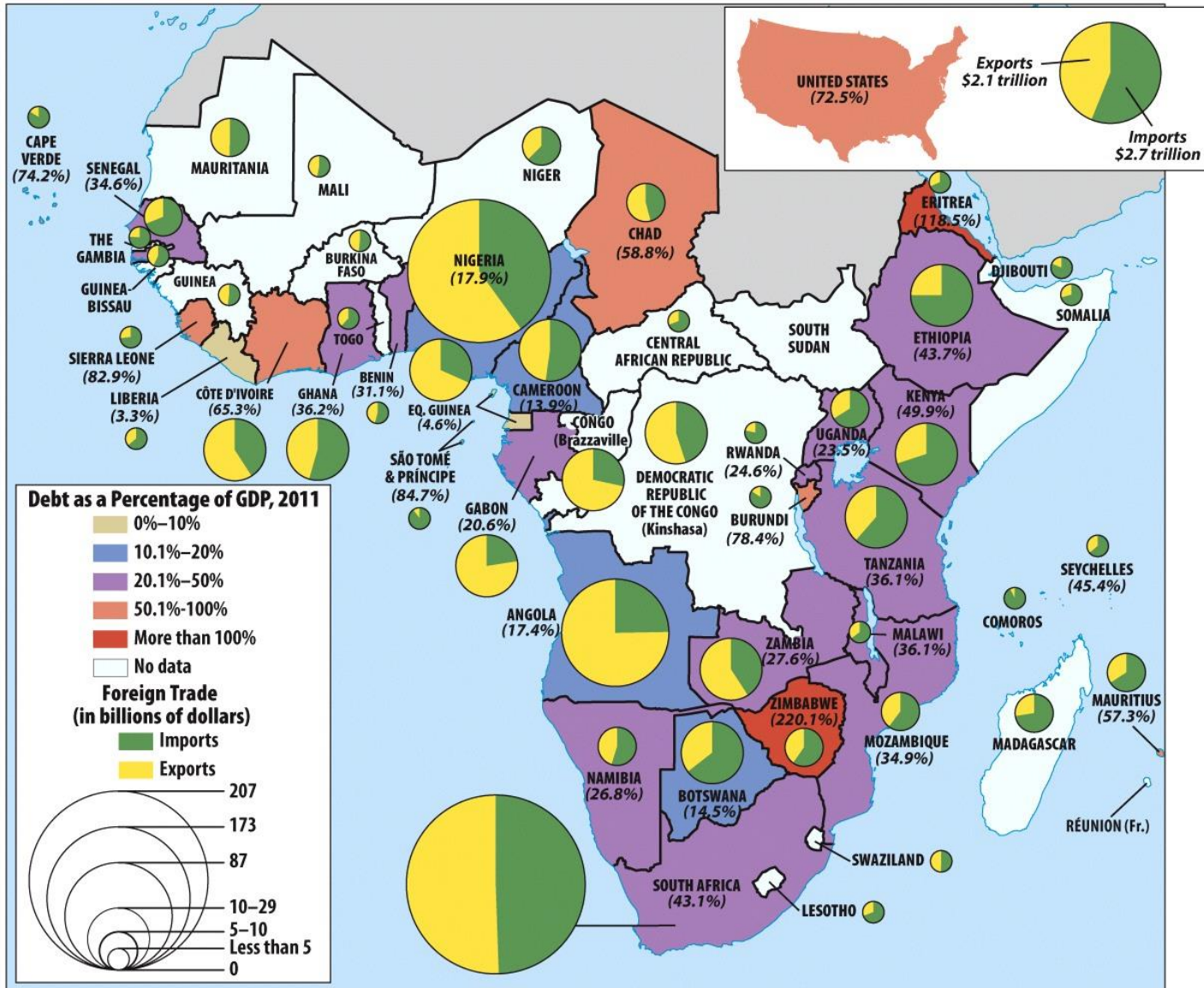


Figure 7.16
World Regional Geography, Sixth Edition
 © 2014 W. H. Freeman and Company

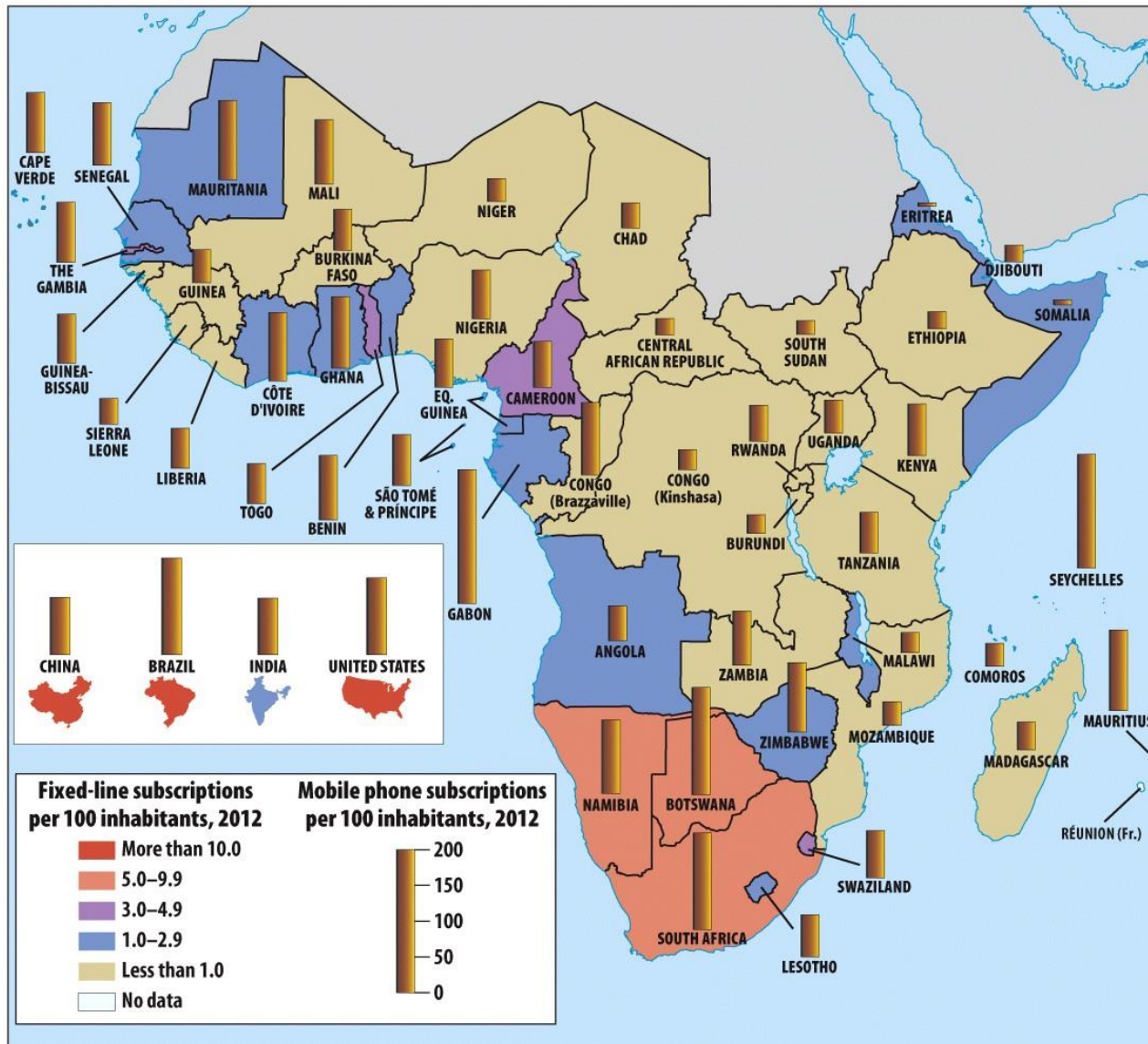


Figure 7.18
World Regional Geography, Sixth Edition
 © 2014 W. H. Freeman and Company



Figure 7.20
World Regional Geography, Sixth Edition
 © 2014 W. H. Freeman and Company

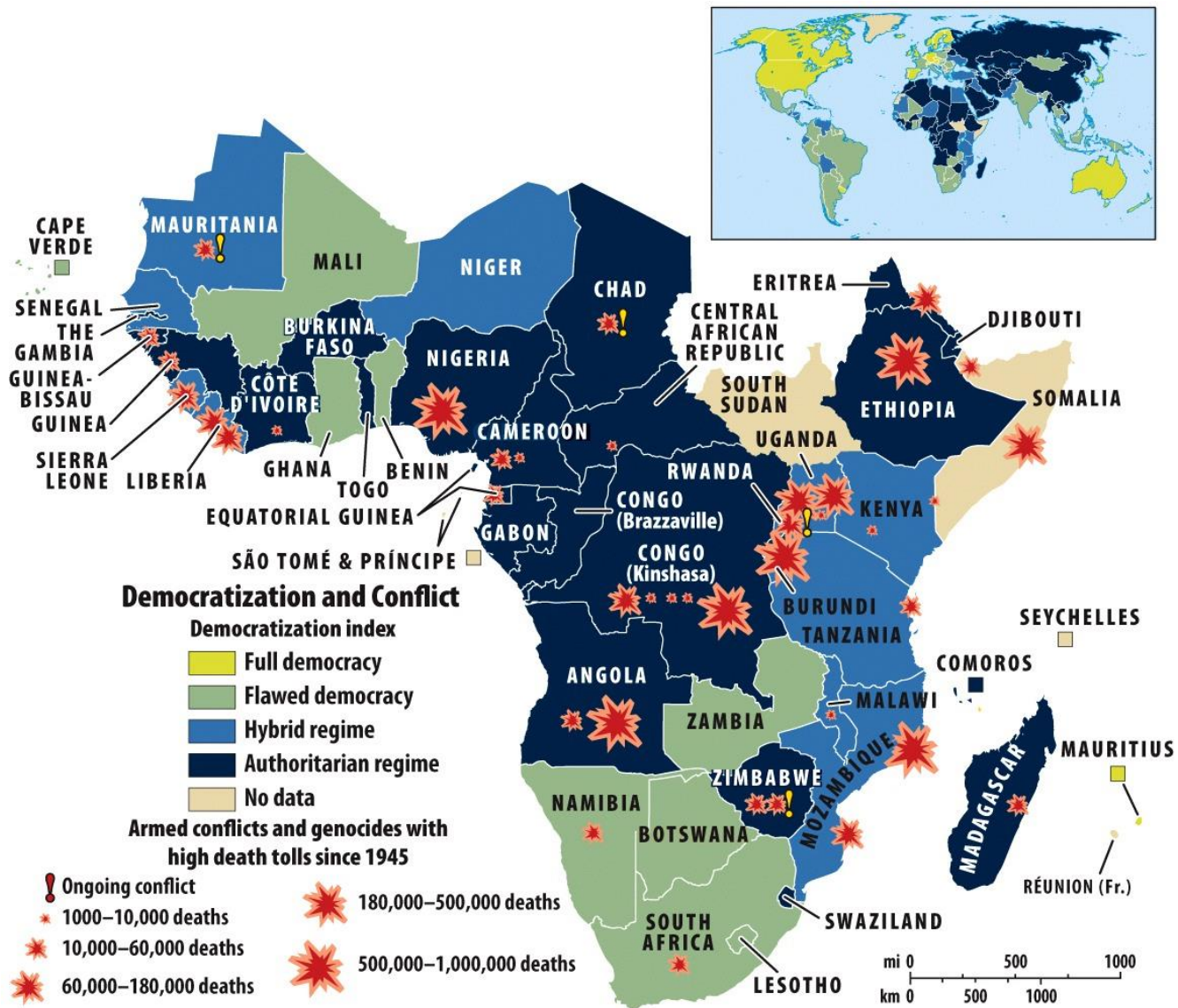


Figure 7.21
World Regional Geography, Sixth Edition
 © 2014 W. H. Freeman and Company

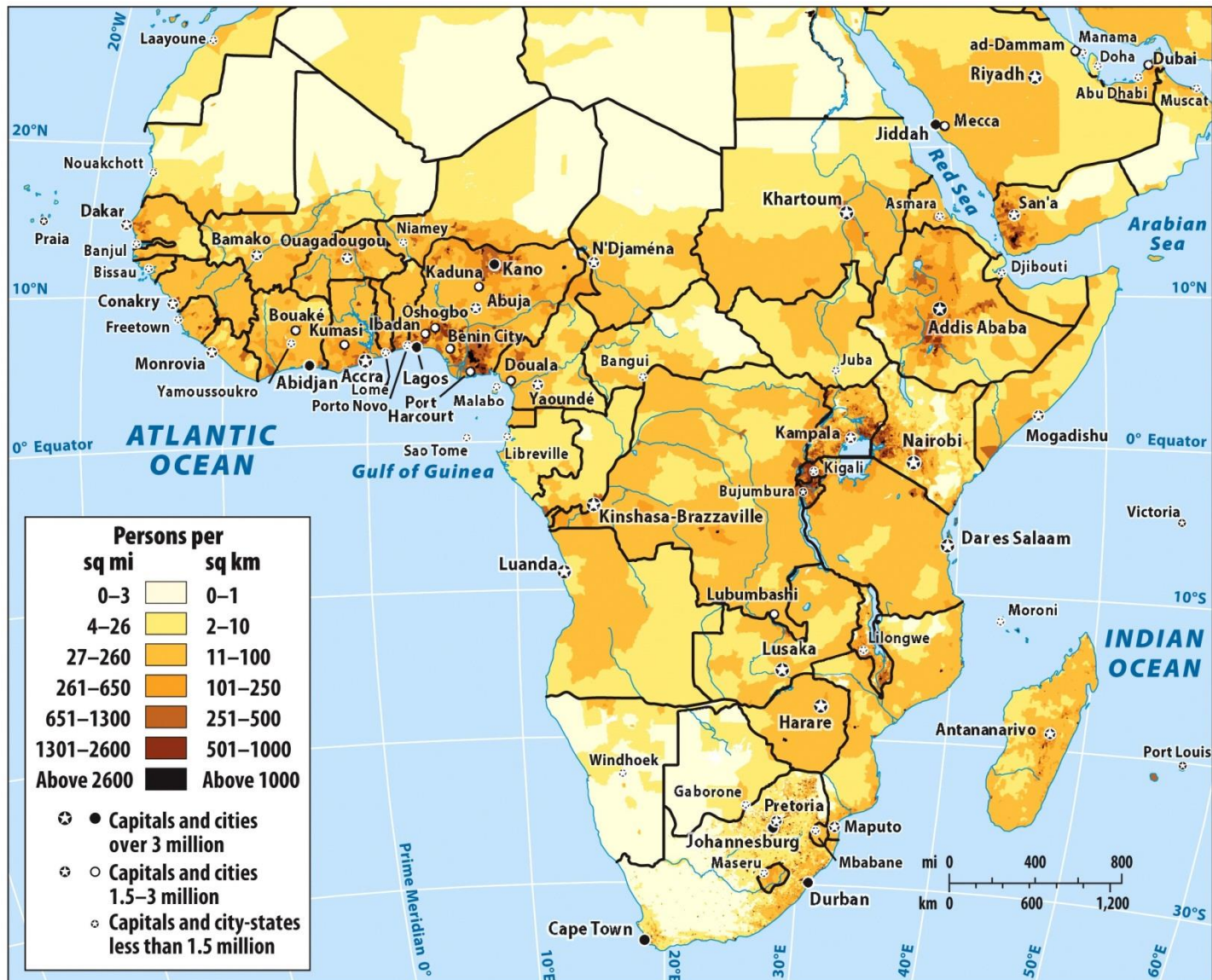


Figure 7.22

World Regional Geography, Sixth Edition

© 2014 W. H. Freeman and Company

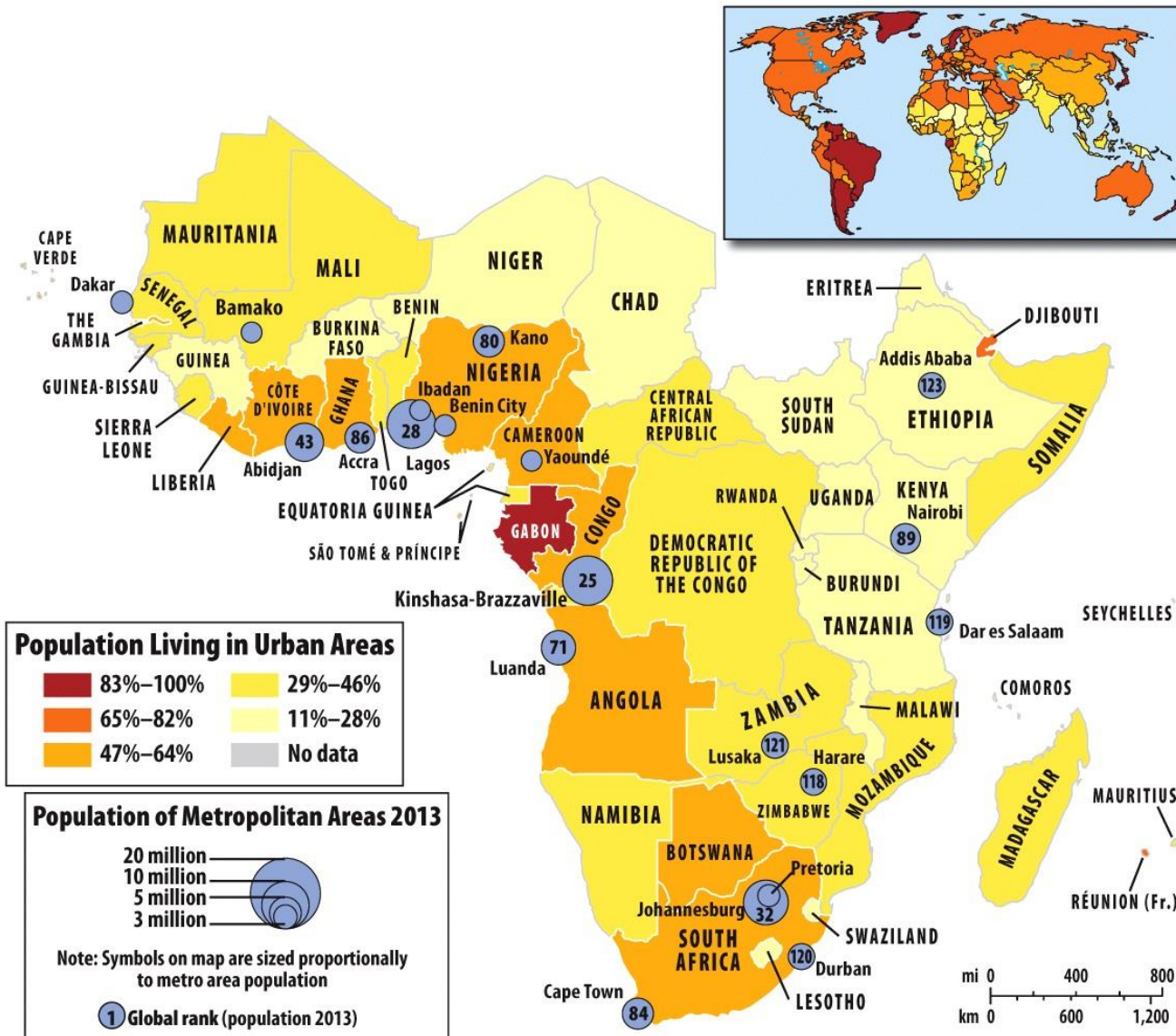


Figure 7.24
World Regional Geography, Sixth Edition
 © 2014 W. H. Freeman and Company

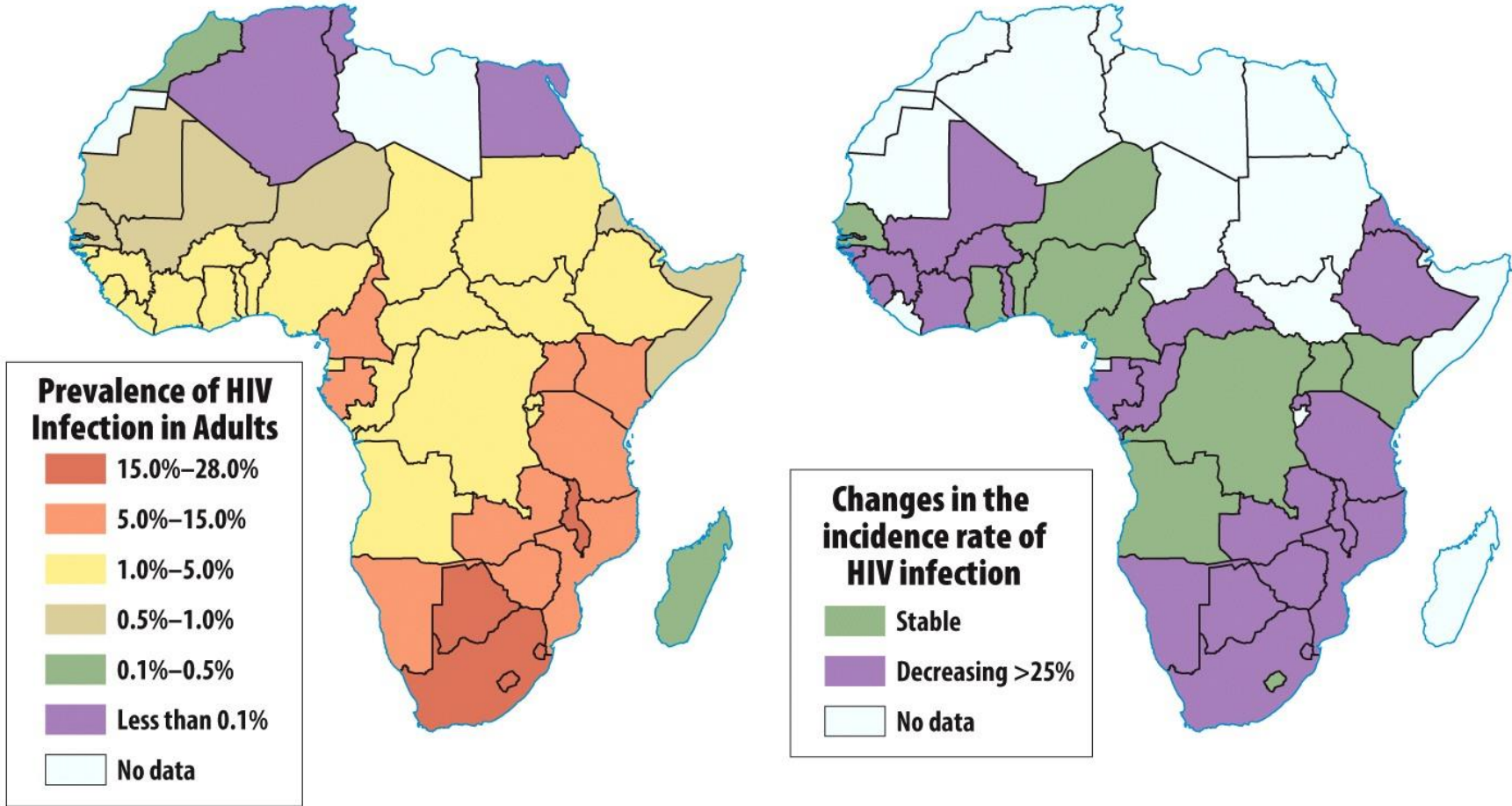


Figure 7.26
World Regional Geography, Sixth Edition
 © 2014 W. H. Freeman and Company

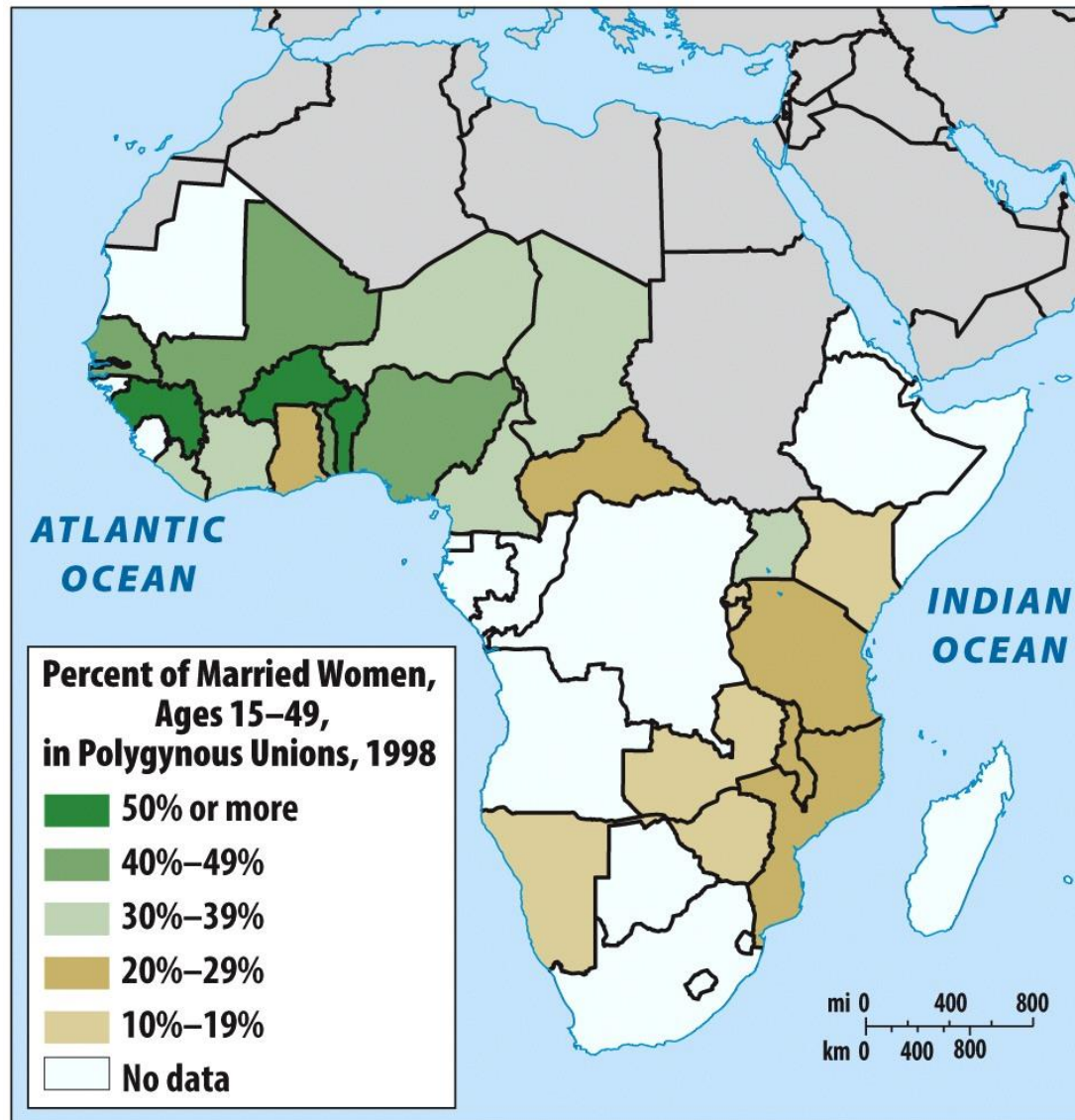
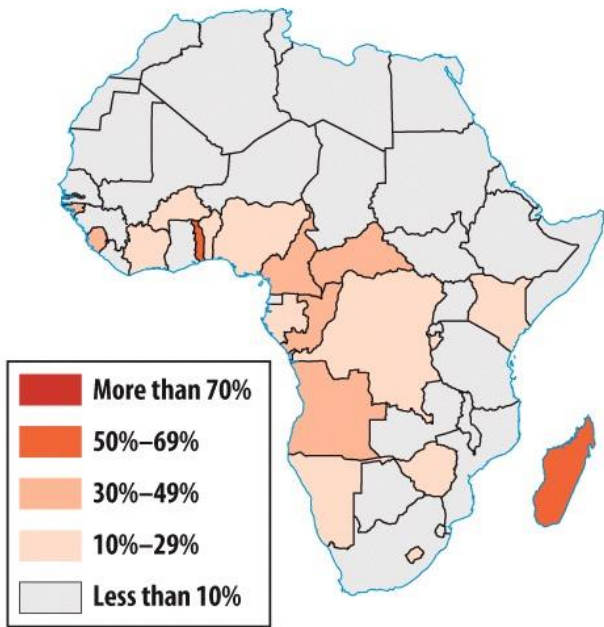
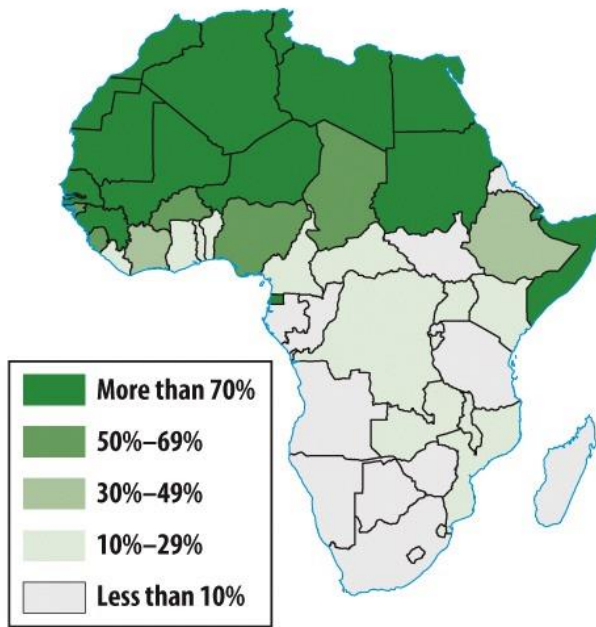


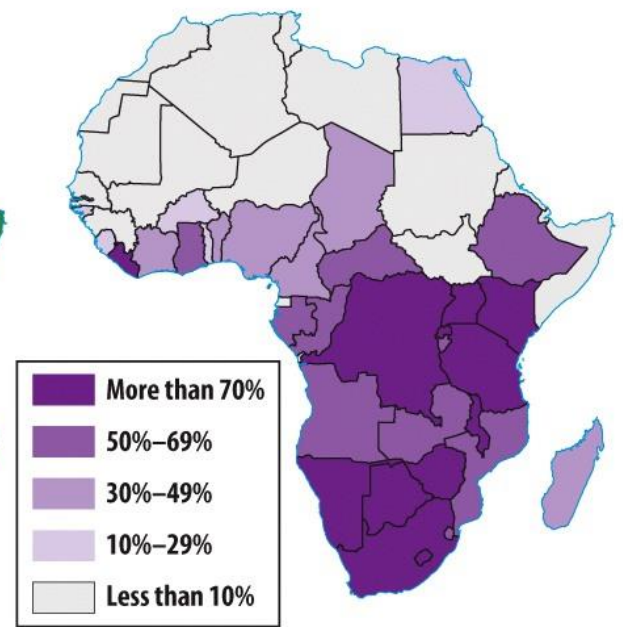
Figure 7.27
World Regional Geography, Sixth Edition
 © 2014 W. H. Freeman and Company



(A) Distribution of traditional religions.



(B) Distribution of Islam.



(C) Distribution of Christianity (Judaism is diminishing).

Figure 7.29

World Regional Geography, Sixth Edition

© 2014 W. H. Freeman and Company

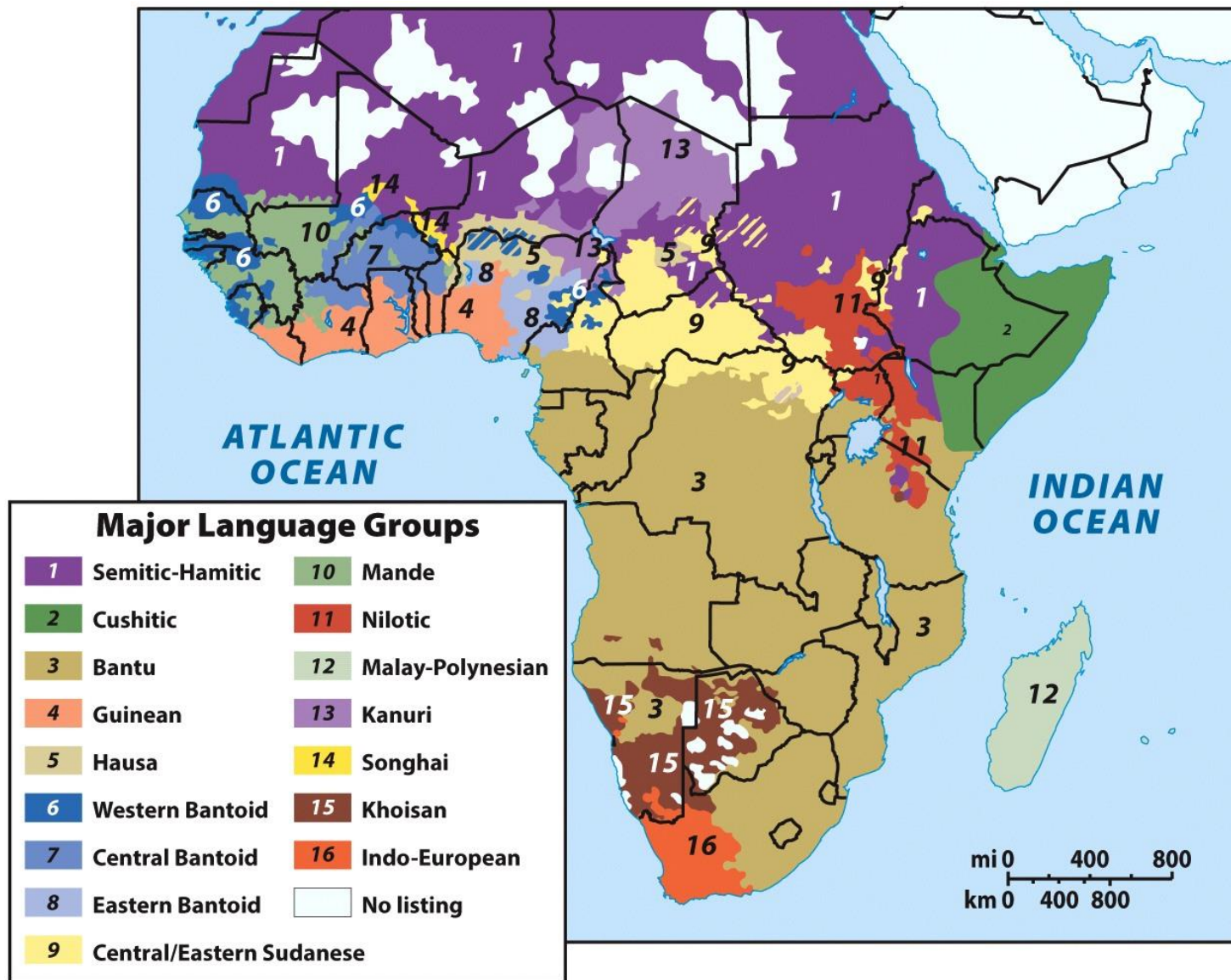


Figure 7.31
World Regional Geography, Sixth Edition
 © 2014 W. H. Freeman and Company

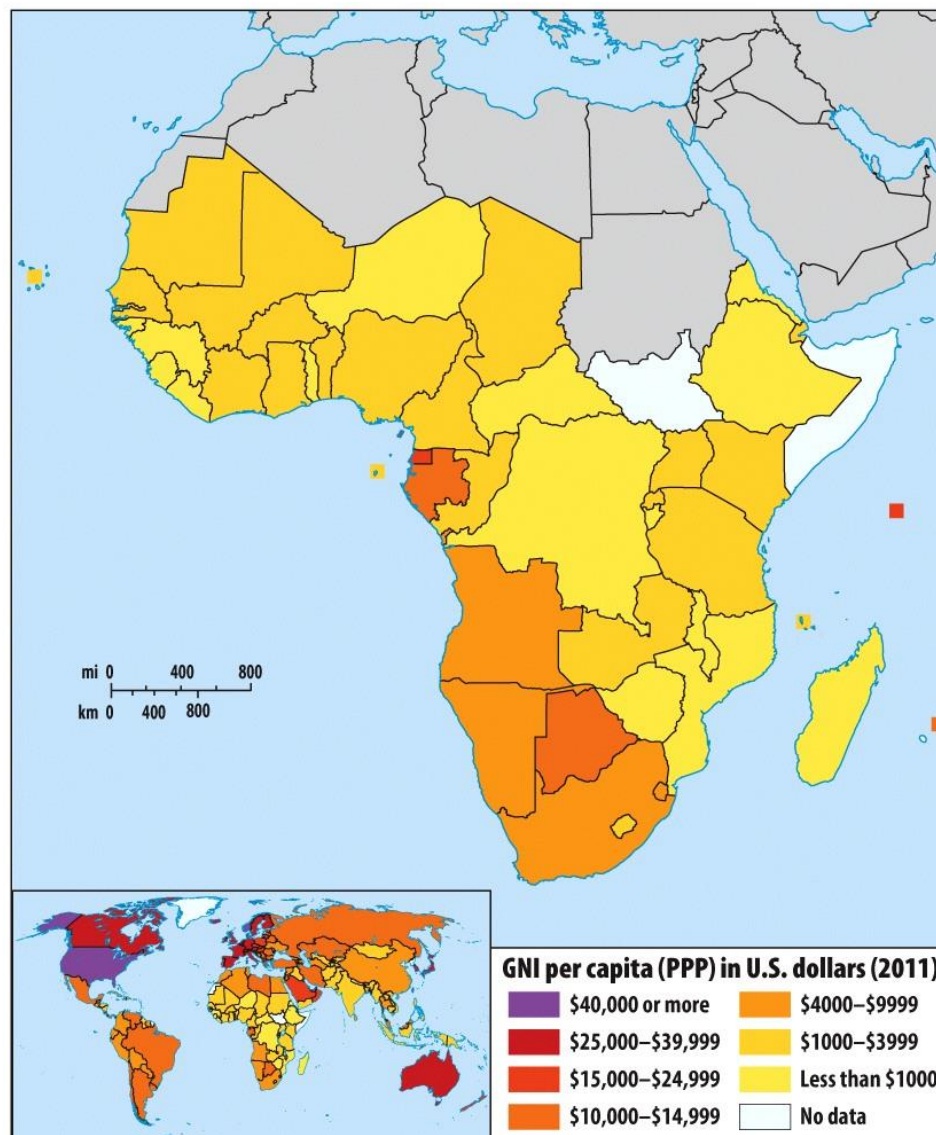


Figure 7.32a
World Regional Geography, Sixth Edition
 © 2014 W. H. Freeman and Company

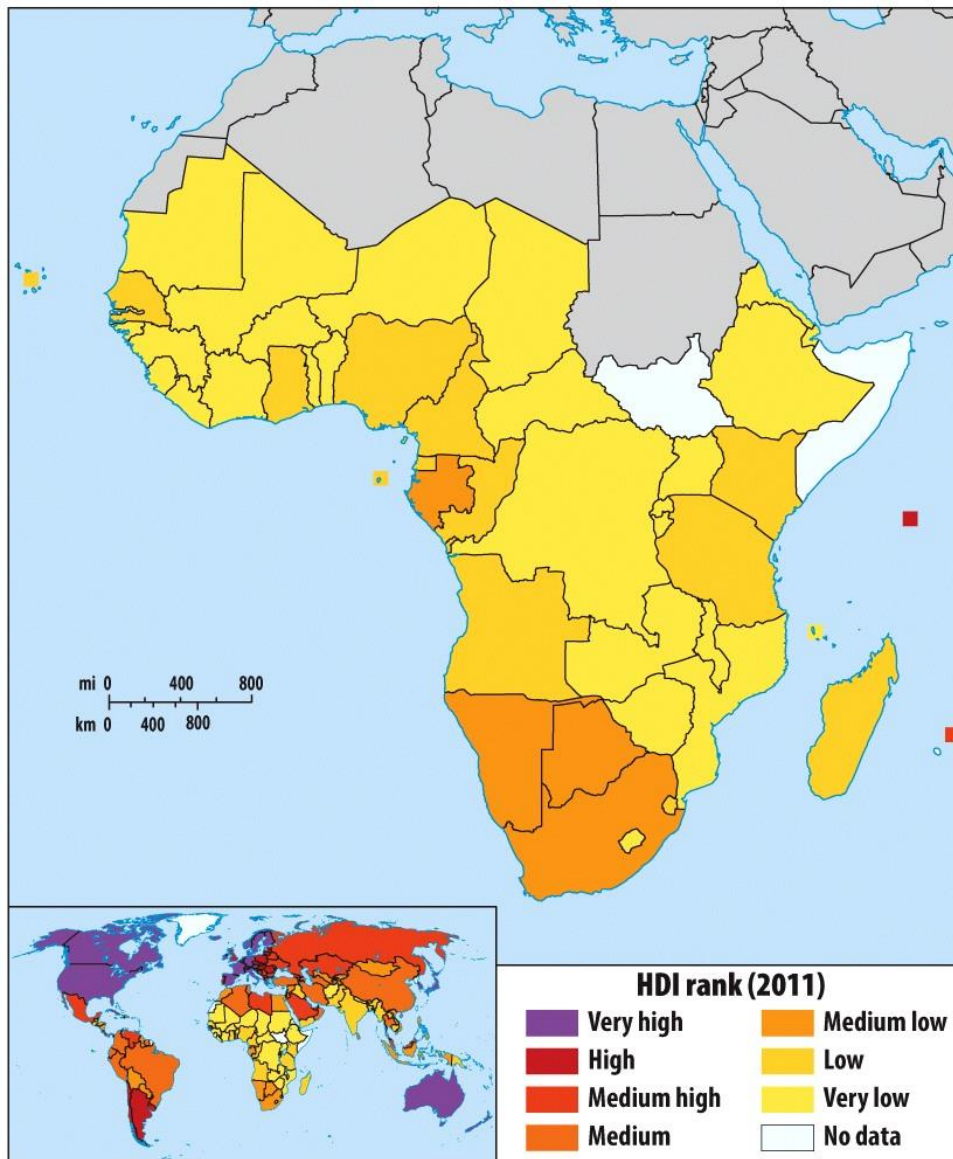


Figure 7.32b
World Regional Geography, Sixth Edition
 © 2014 W. H. Freeman and Company

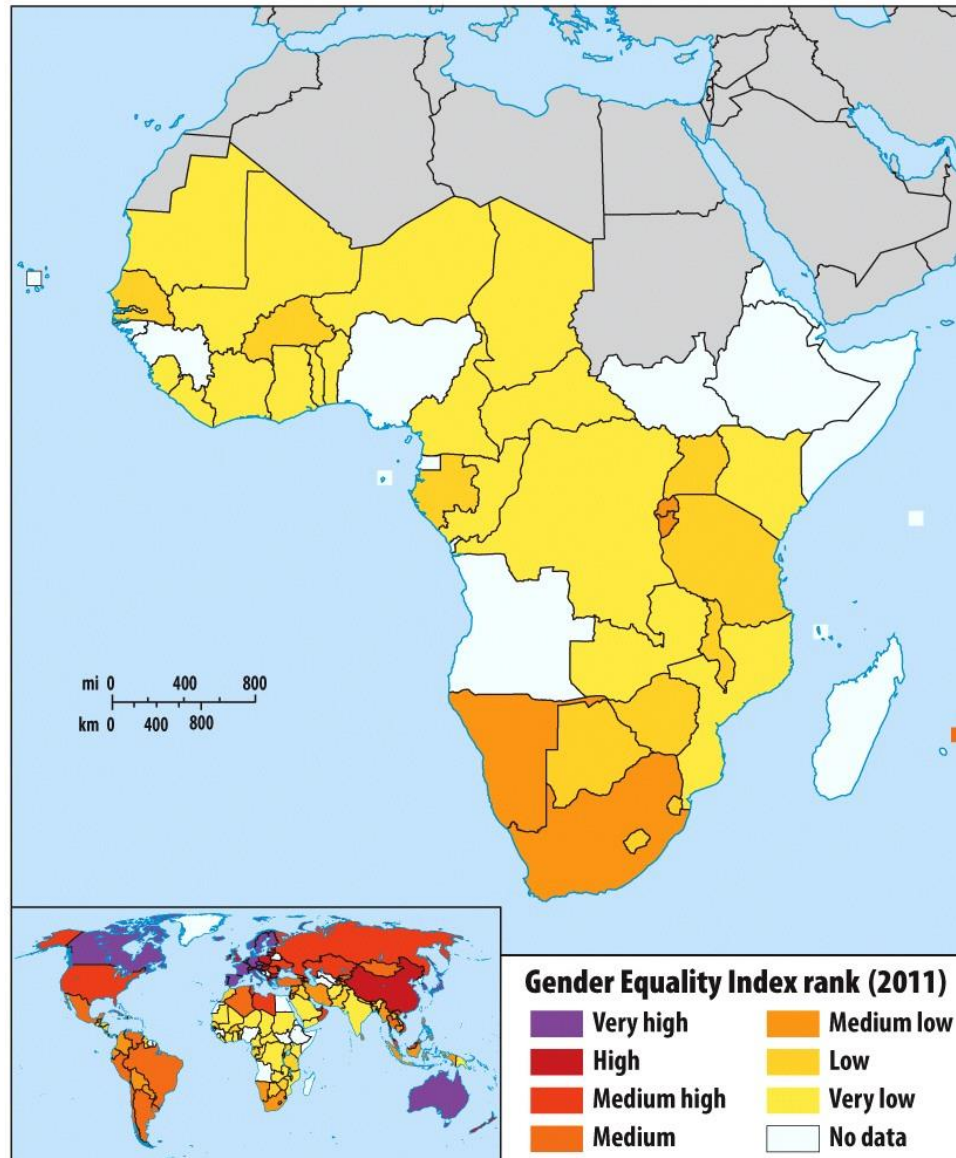


Figure 7.32c
World Regional Geography, Sixth Edition
 © 2014 W. H. Freeman and Company

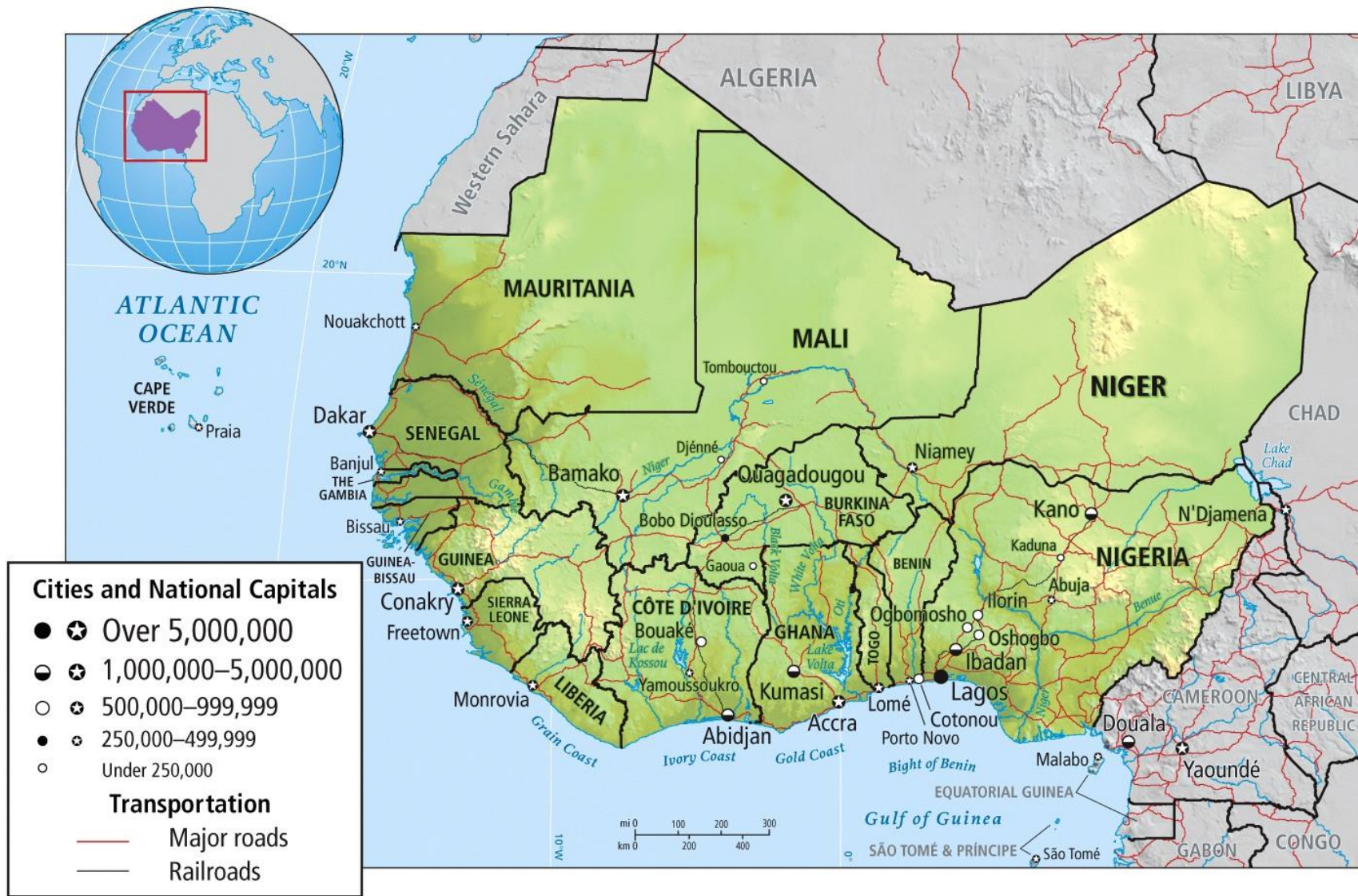


Figure 7.33
 World Regional Geography, Sixth Edition
 © 2014 W. H. Freeman and Company

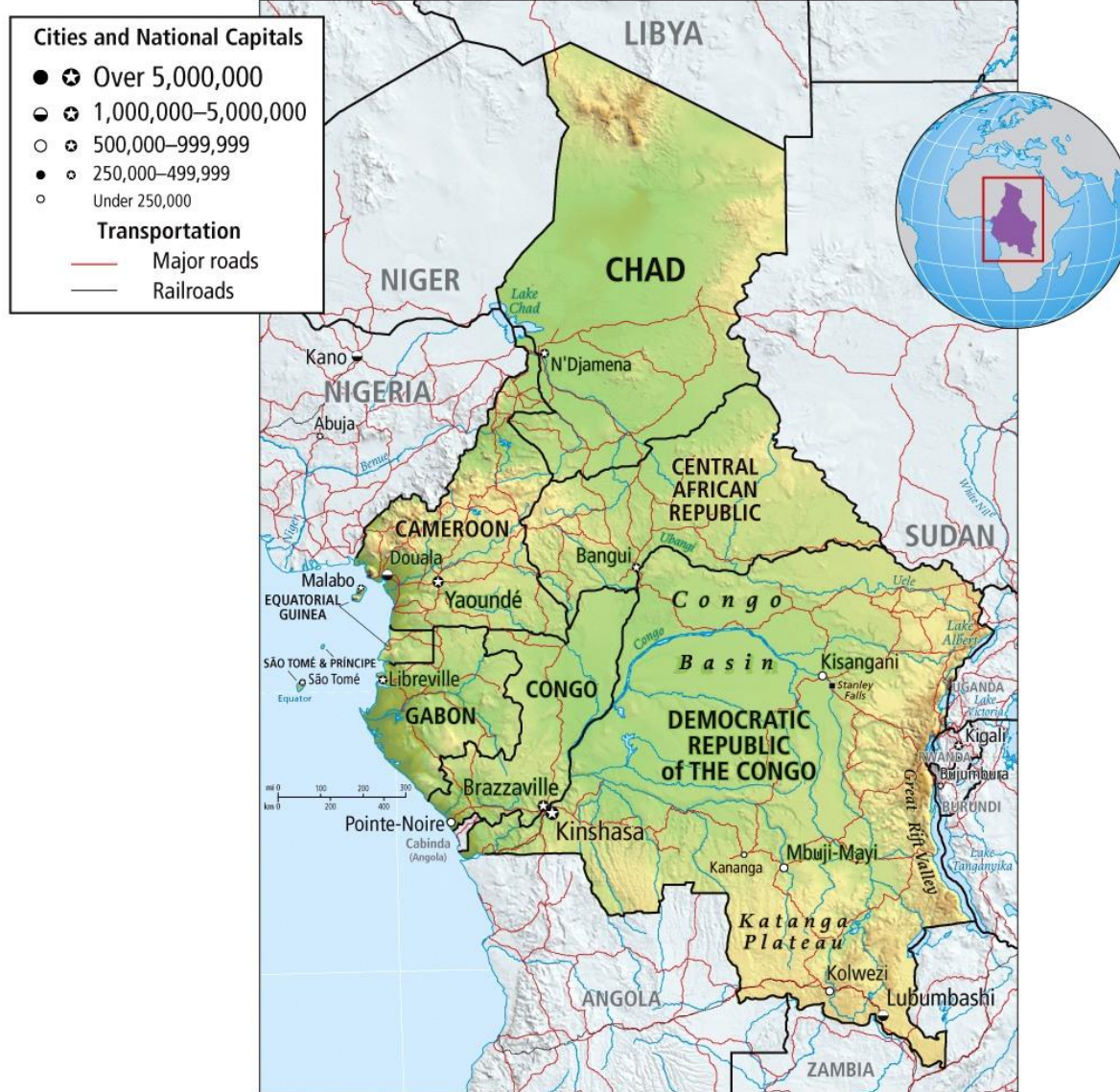


Figure 7.34
 World Regional Geography, Sixth Edition
 © 2014 W. H. Freeman and Company



Figure 7.36
World Regional Geography, Sixth Edition
 © 2014 W. H. Freeman and Company



Figure 7.36a
World Regional Geography, Sixth Edition
 © 2014 W. H. Freeman and Company

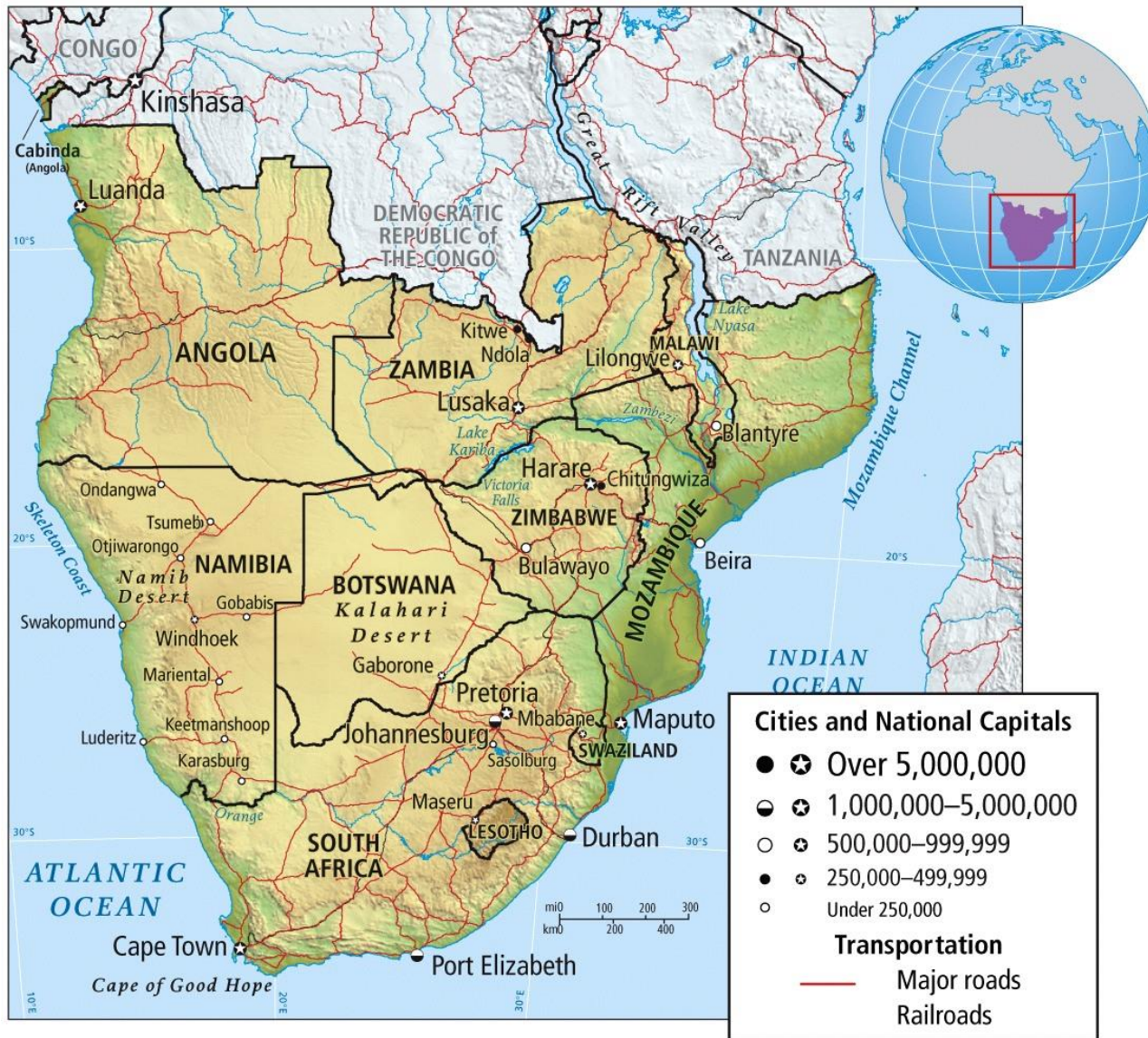


Figure 7.38
World Regional Geography, Sixth Edition
 © 2014 W. H. Freeman and Company



Figure 8.1
World Regional Geography, Sixth Edition
 © 2014 W. H. Freeman and Company



Figure 8.2
World Regional Geography, Sixth Edition
 © 2014 W. H. Freeman and Company



Figure 8.3
World Regional Geography, Sixth Edition
© 2014 W. H. Freeman and Company

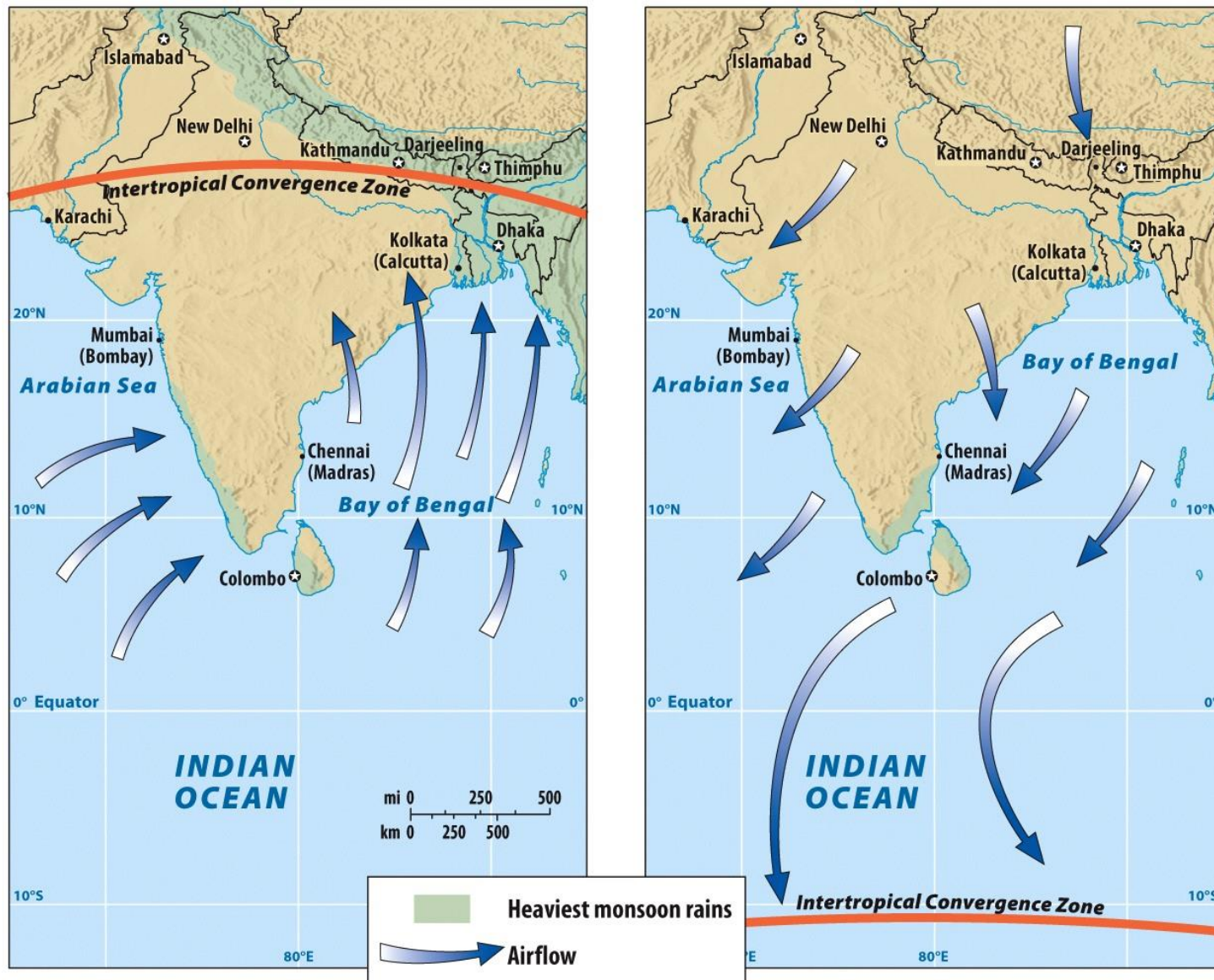


Figure 8.4
World Regional Geography, Sixth Edition
 © 2014 W. H. Freeman and Company

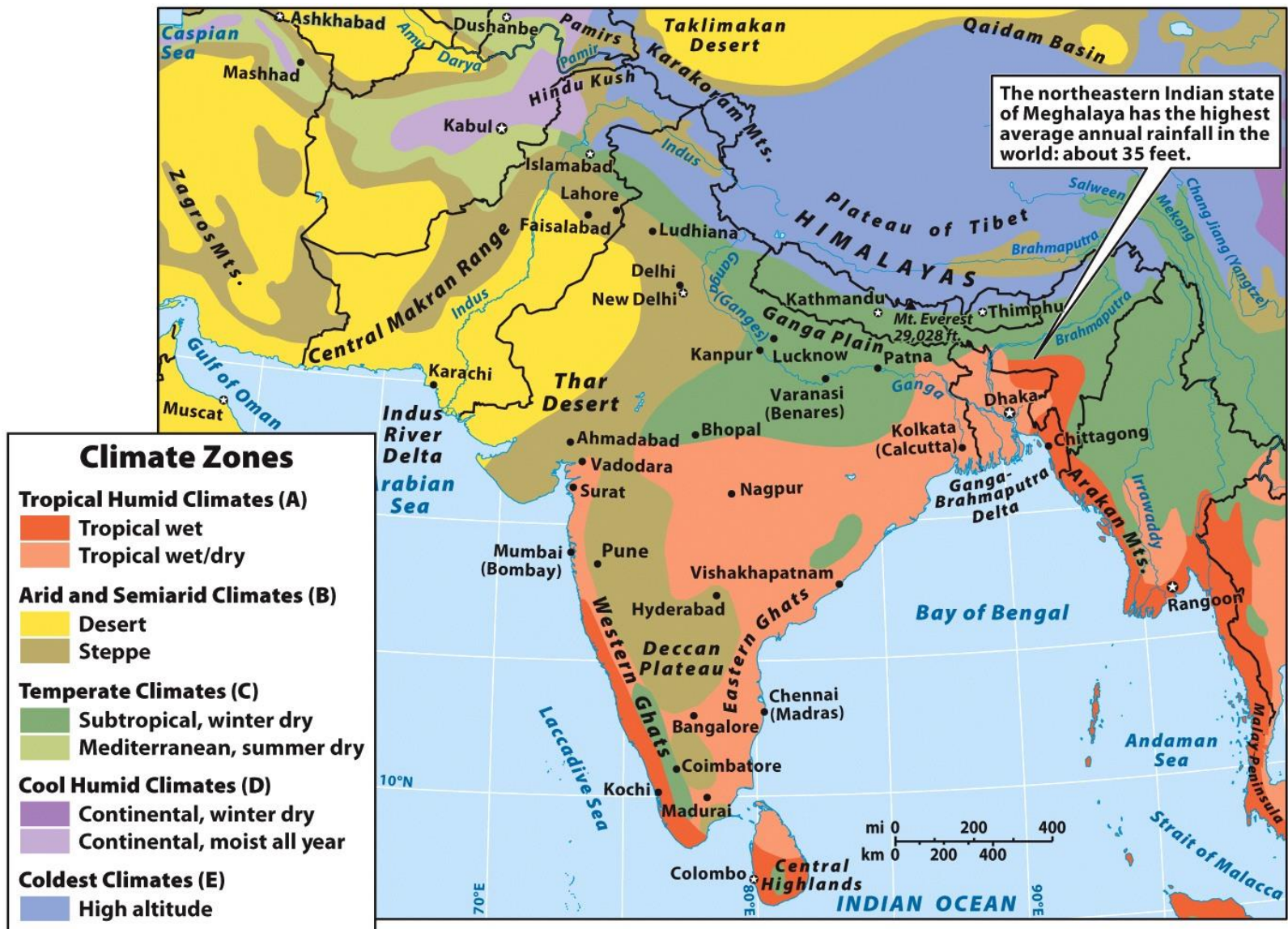


Figure 8.5
 World Regional Geography, Sixth Edition
 © 2014 W. H. Freeman and Company

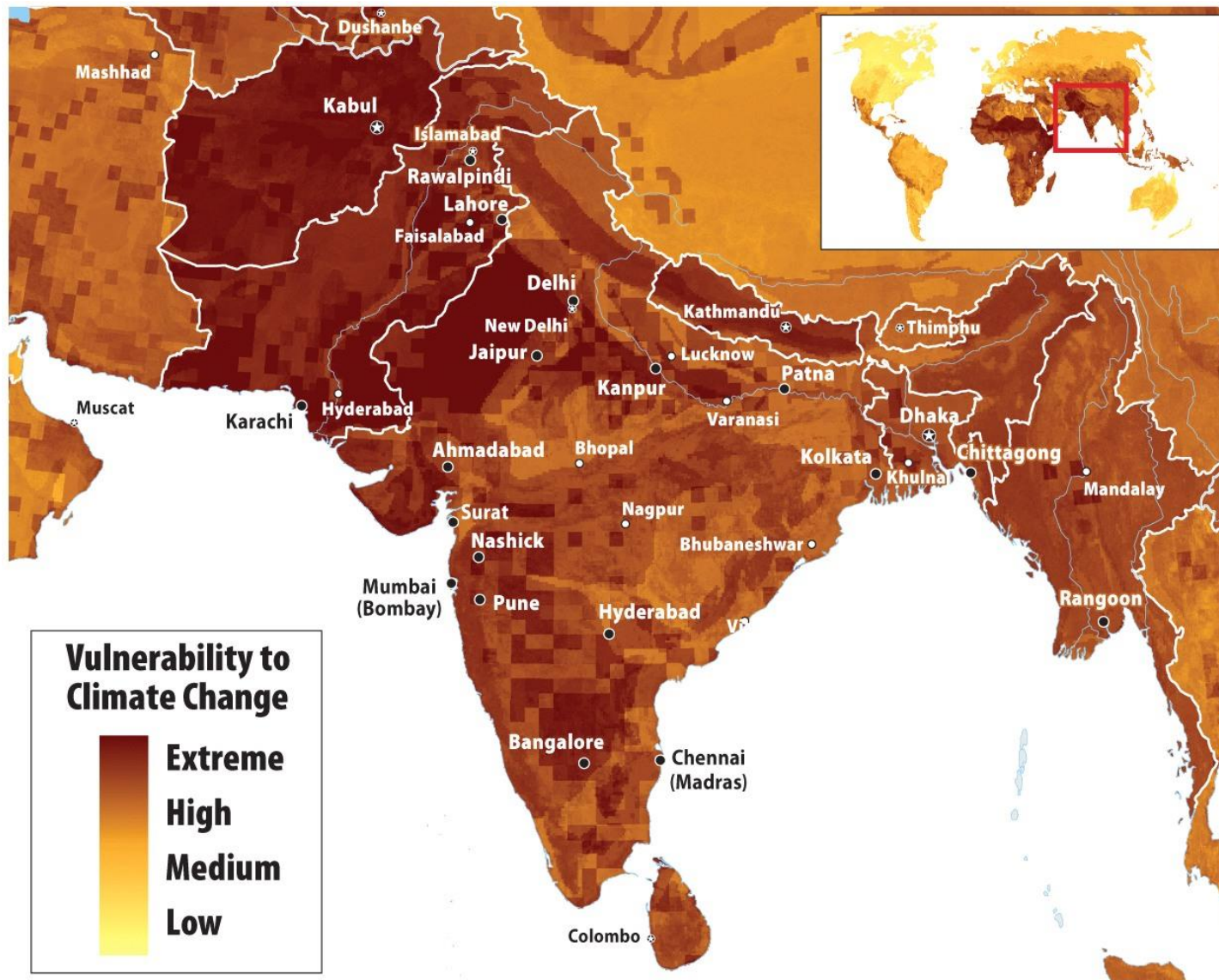


Figure 8.7
World Regional Geography, Sixth Edition
 © 2014 W. H. Freeman and Company

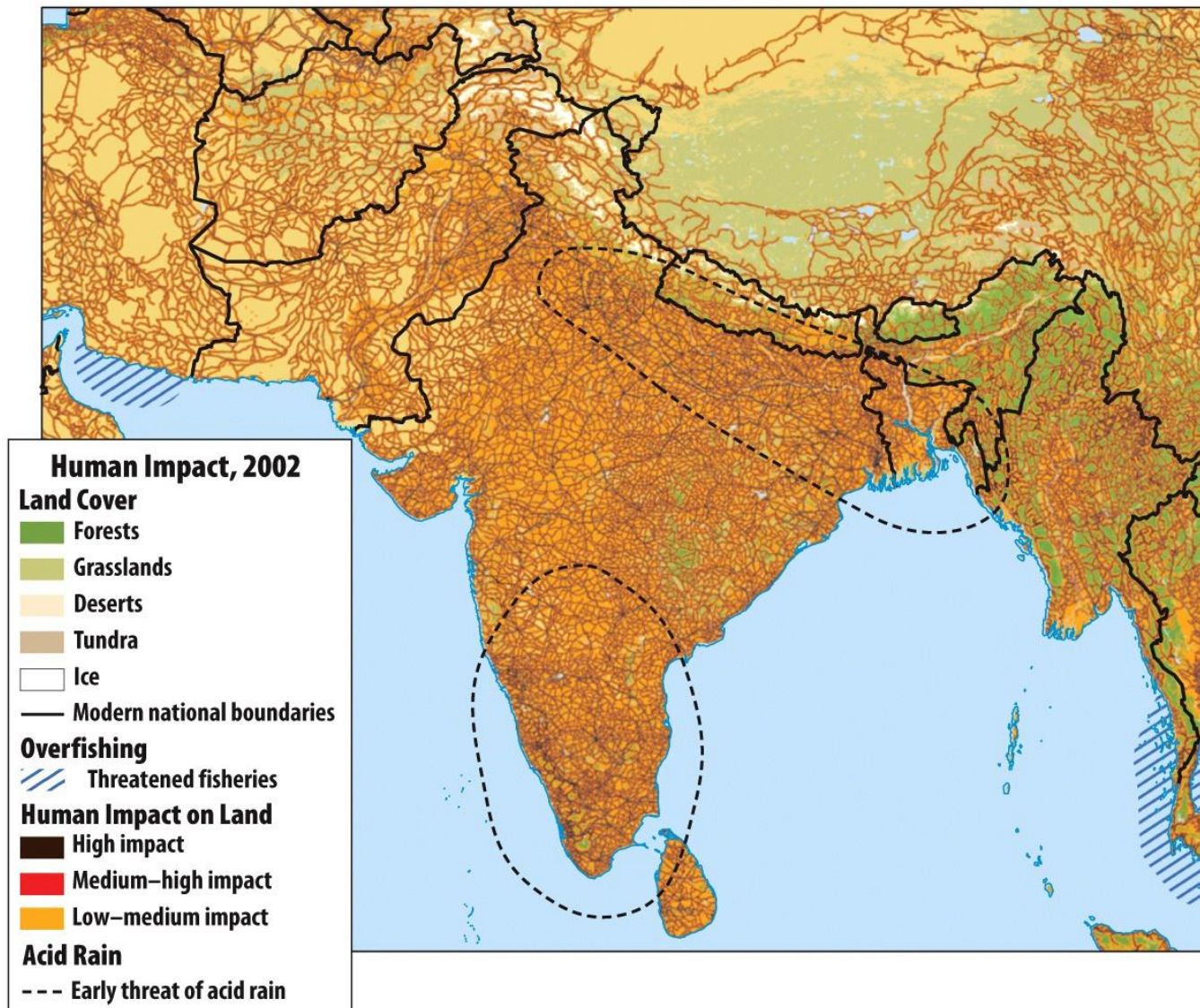


Figure 8.8
World Regional Geography, Sixth Edition
 © 2014 W. H. Freeman and Company

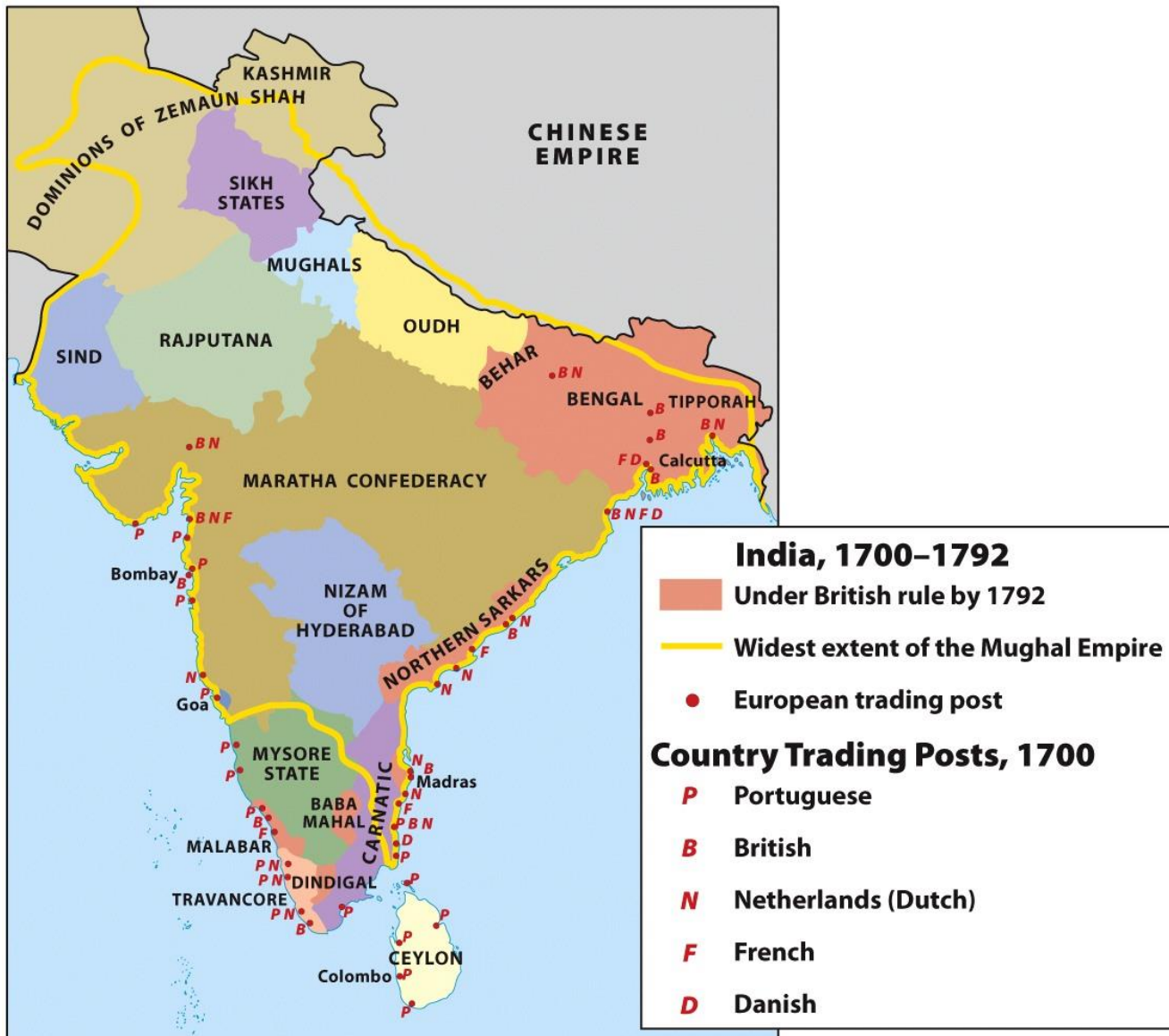


Figure 8.10
World Regional Geography, Sixth Edition
 © 2014 W. H. Freeman and Company



Figure 8.11
World Regional Geography, Sixth Edition
 © 2014 W. H. Freeman and Company

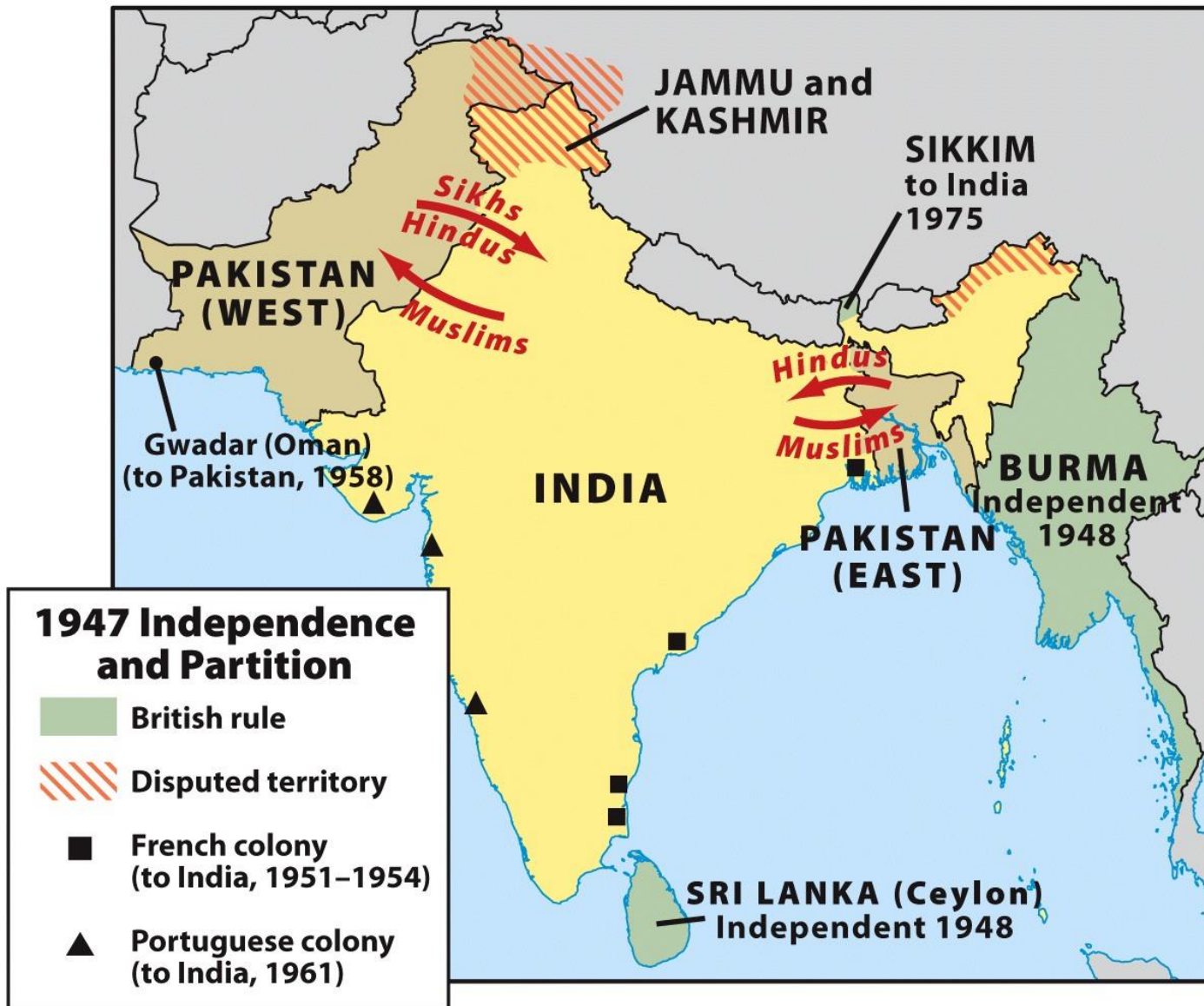


Figure 8.12
 World Regional Geography, Sixth Edition
 © 2014 W. H. Freeman and Company

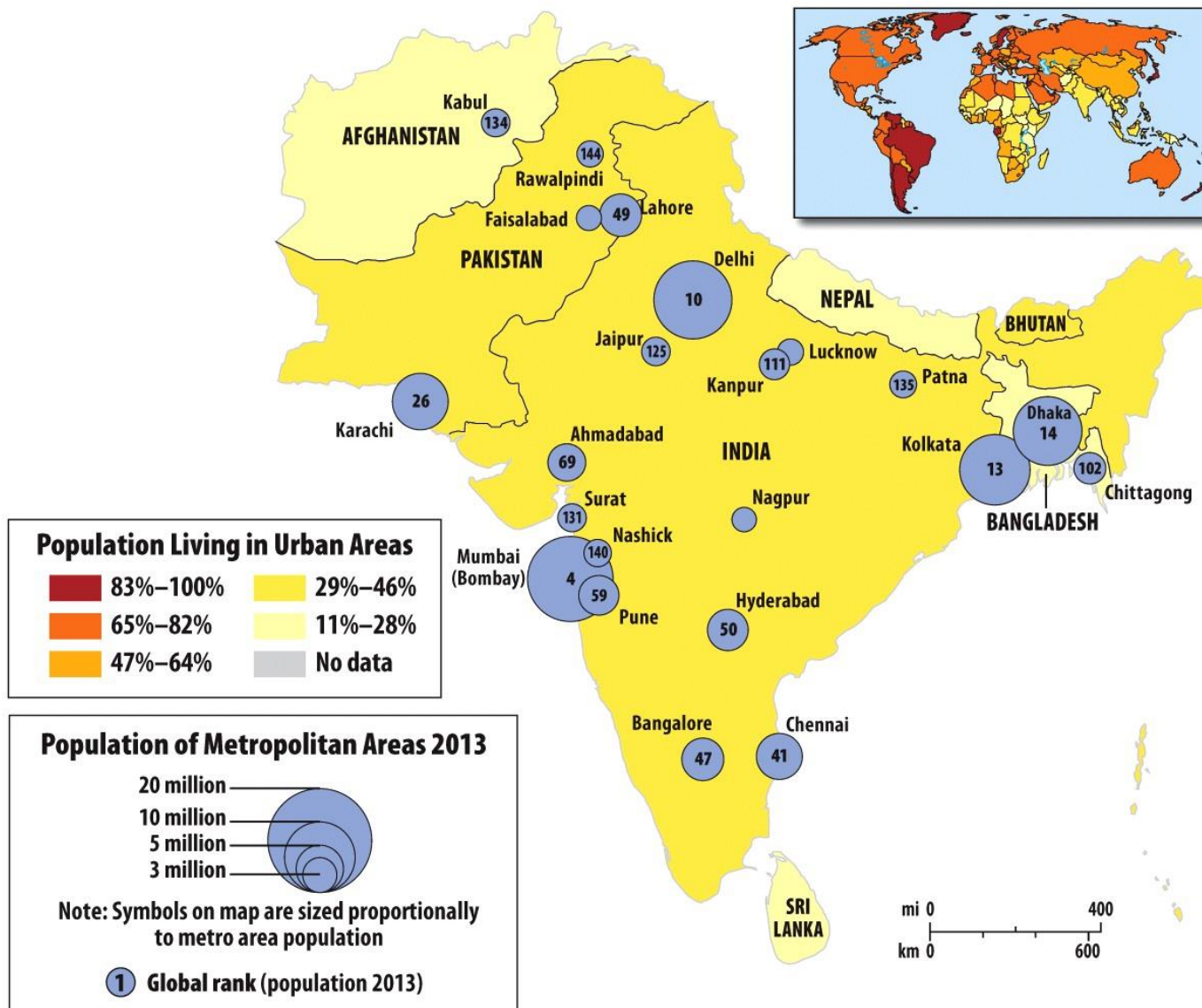


Figure 8.15
World Regional Geography, Sixth Edition
 © 2014 W. H. Freeman and Company

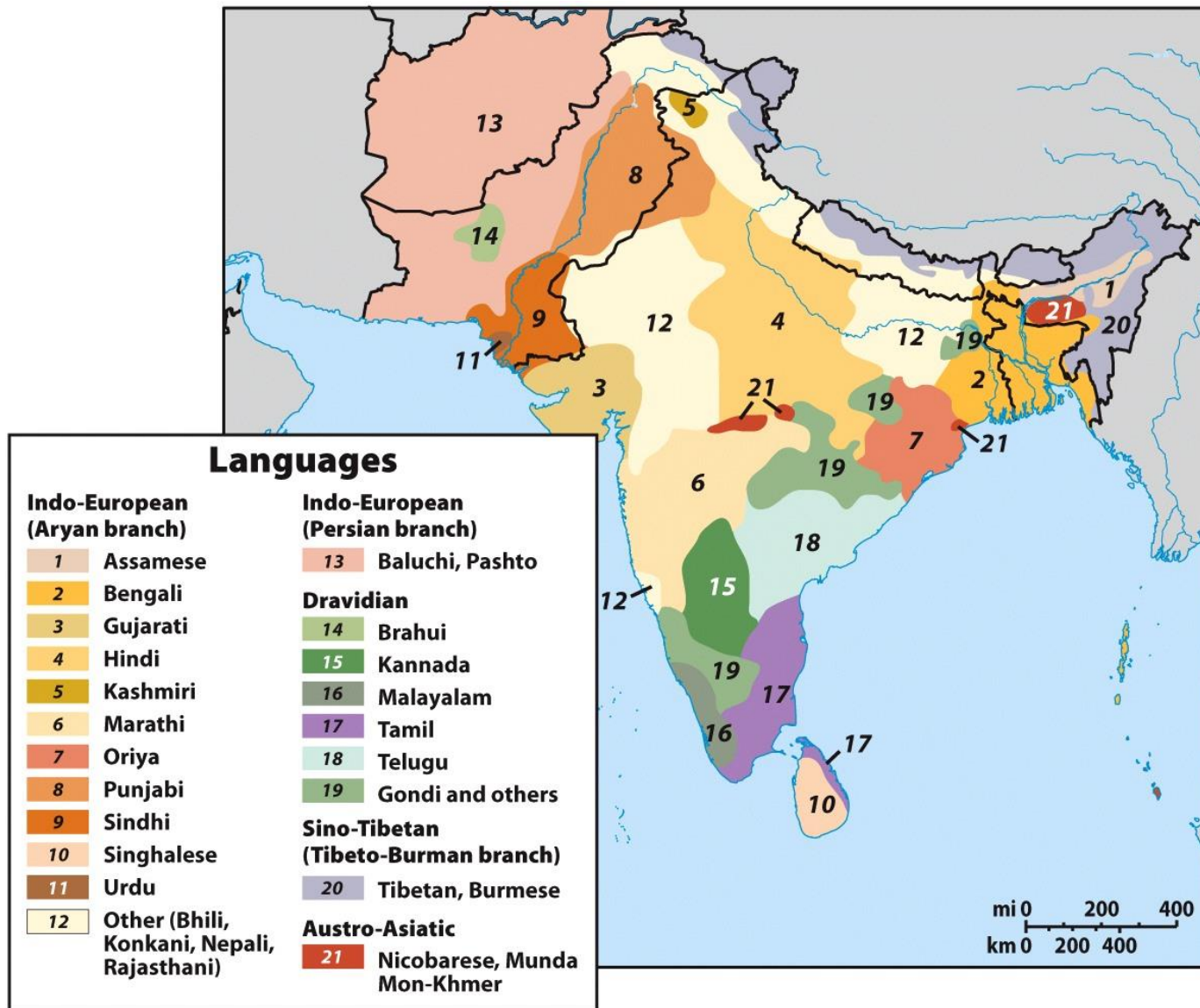


Figure 8.17
World Regional Geography, Sixth Edition
 © 2014 W. H. Freeman and Company

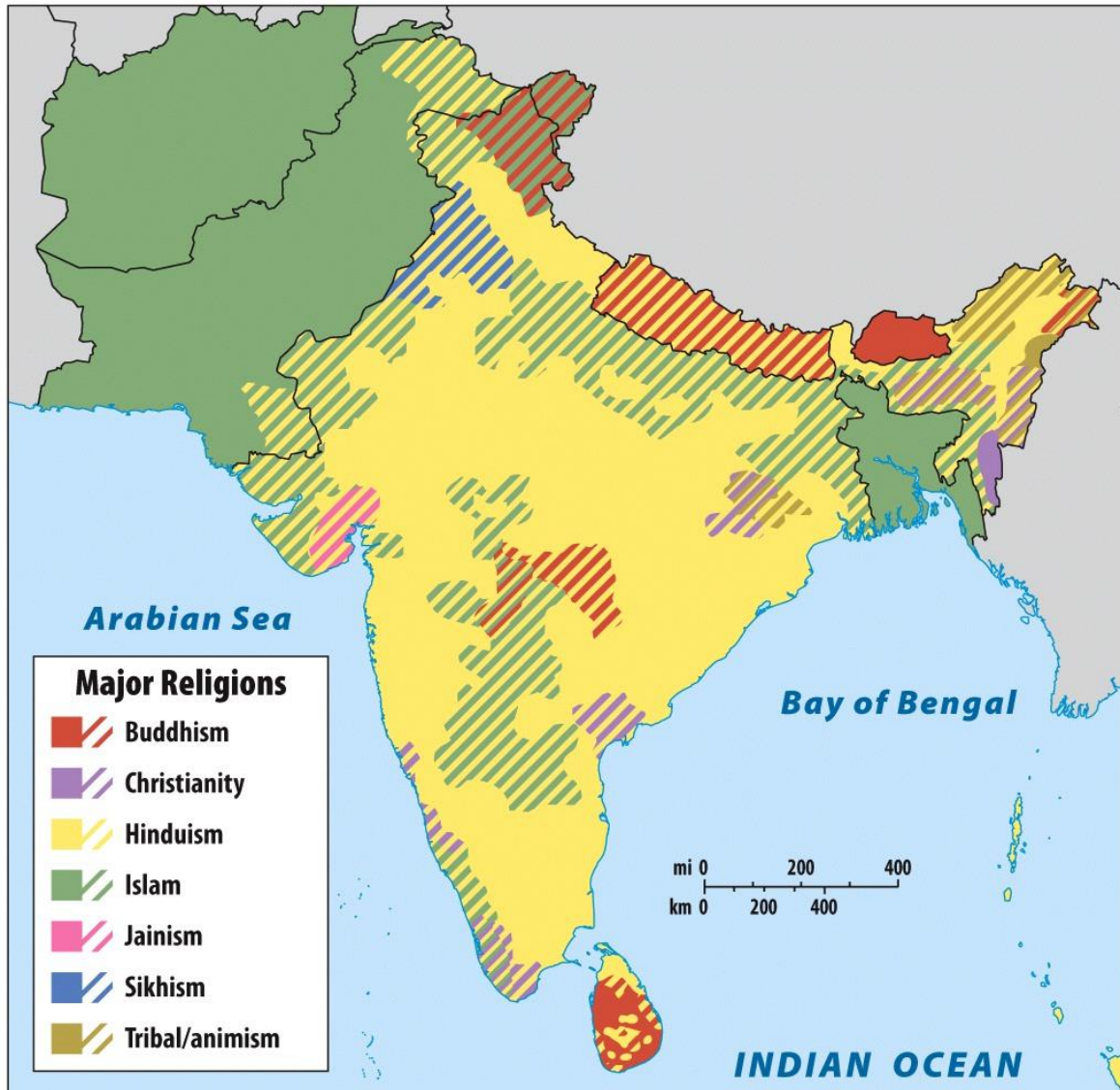


Figure 8.18
World Regional Geography, Sixth Edition
 © 2014 W. H. Freeman and Company

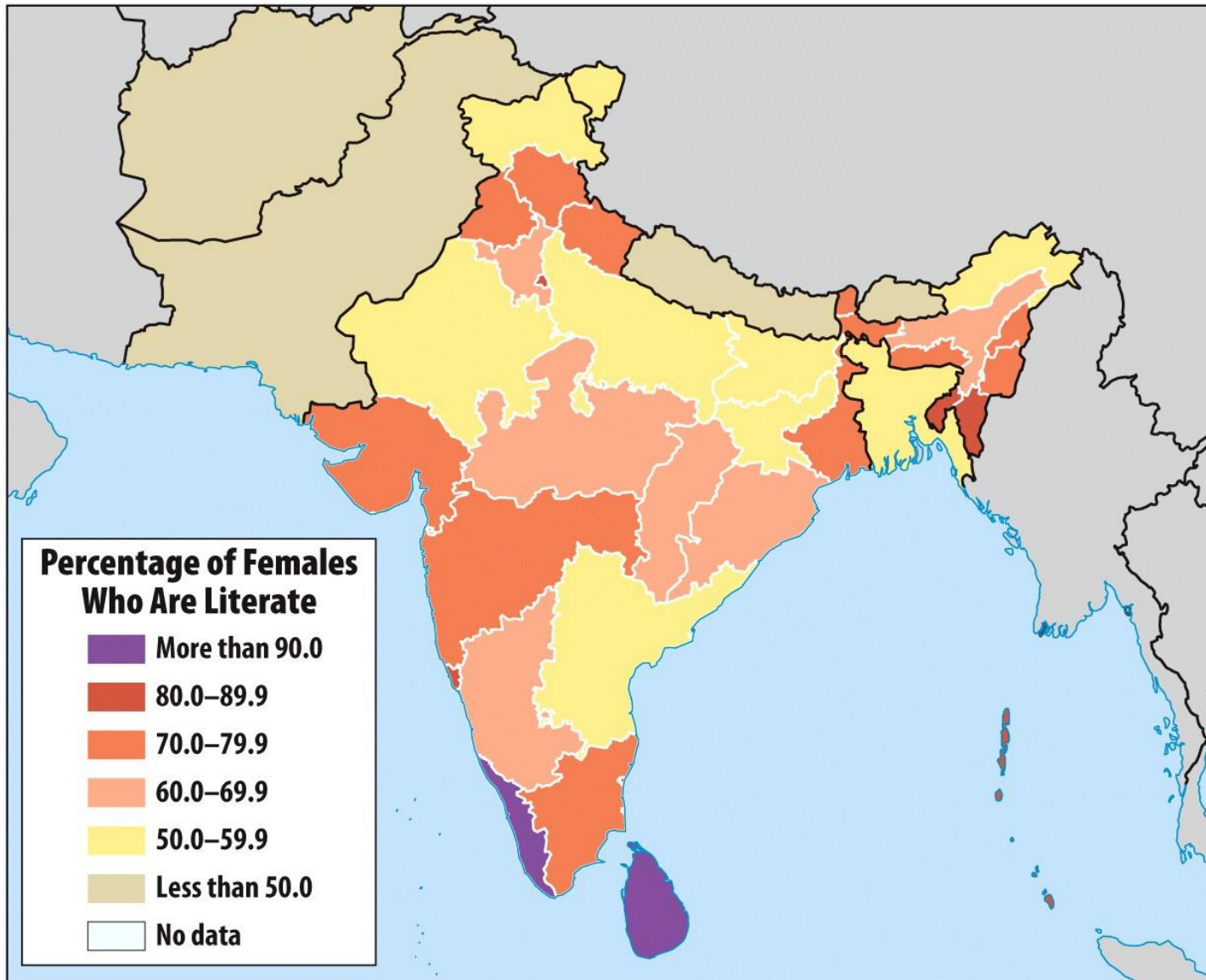


Figure 8.21
World Regional Geography, Sixth Edition
 © 2014 W. H. Freeman and Company

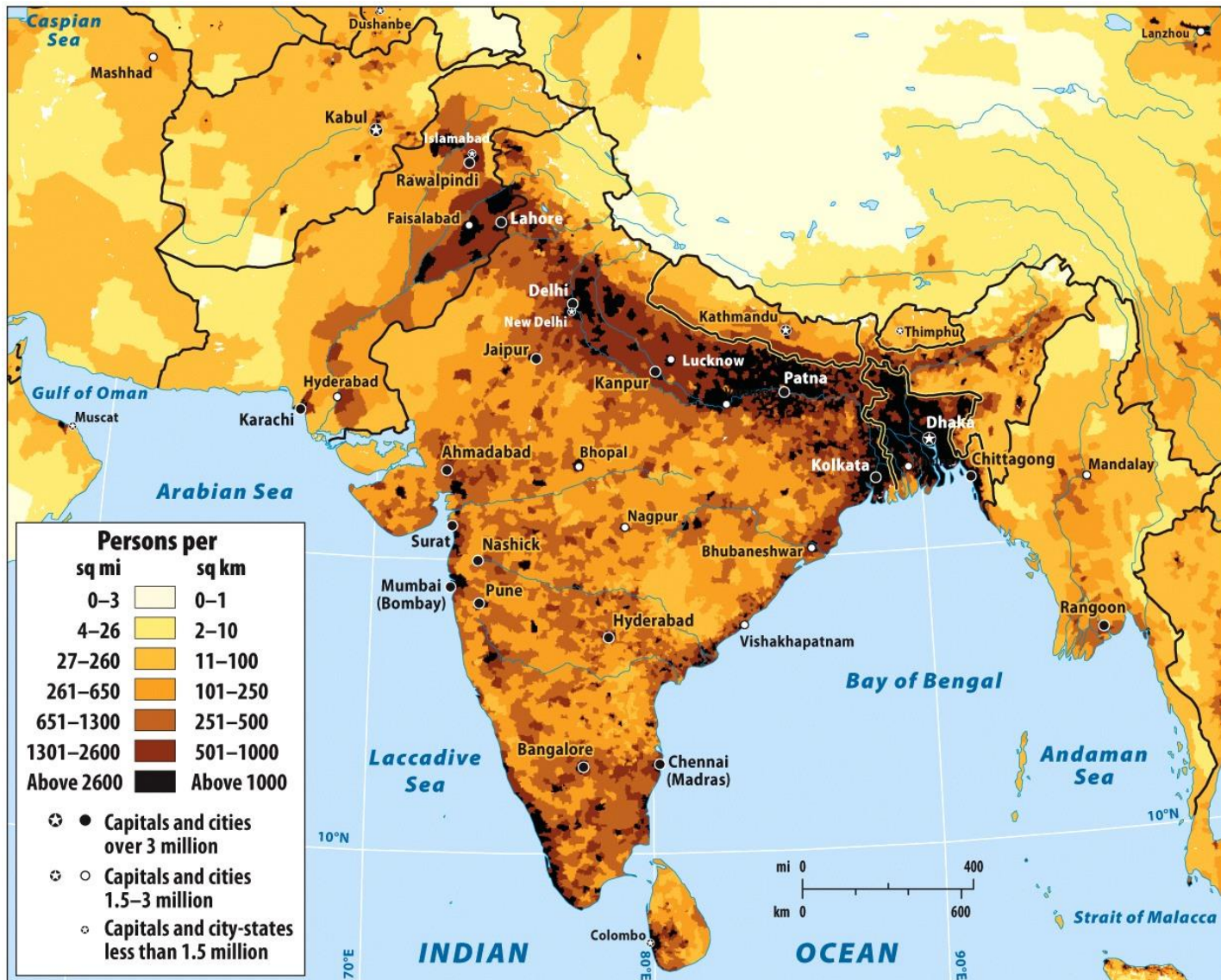


Figure 8.24
World Regional Geography, Sixth Edition
 © 2014 W. H. Freeman and Company



Figure 8.27a
World Regional Geography, Sixth Edition
 © 2014 W. H. Freeman and Company



Figure 8.27b
World Regional Geography, Sixth Edition
 © 2014 W. H. Freeman and Company



Figure 8.27c
World Regional Geography, Sixth Edition
 © 2014 W. H. Freeman and Company



Figure 8.28
World Regional Geography, Sixth Edition
 © 2014 W. H. Freeman and Company

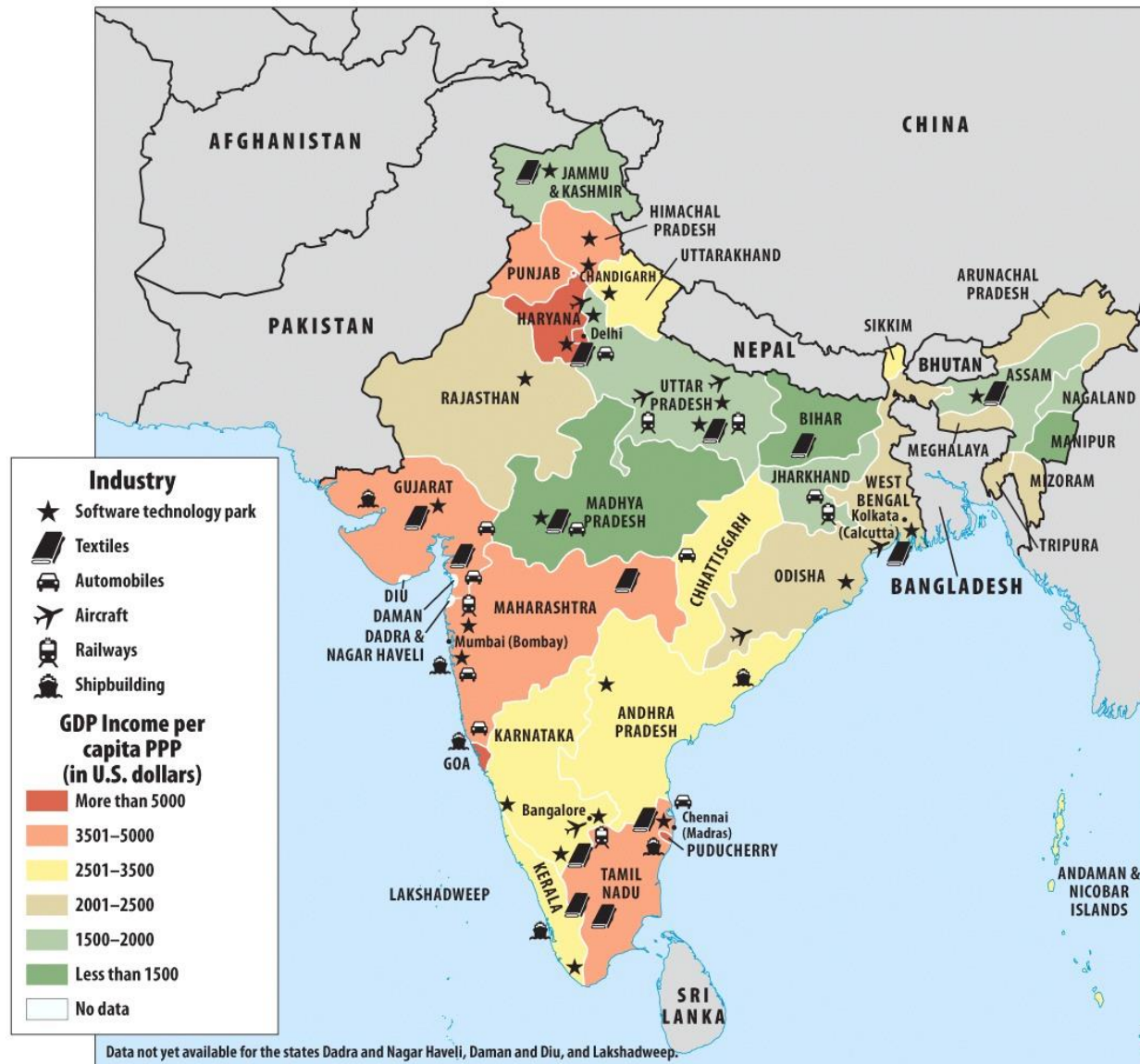


Figure 8.30
World Regional Geography, Sixth Edition
 © 2014 W. H. Freeman and Company

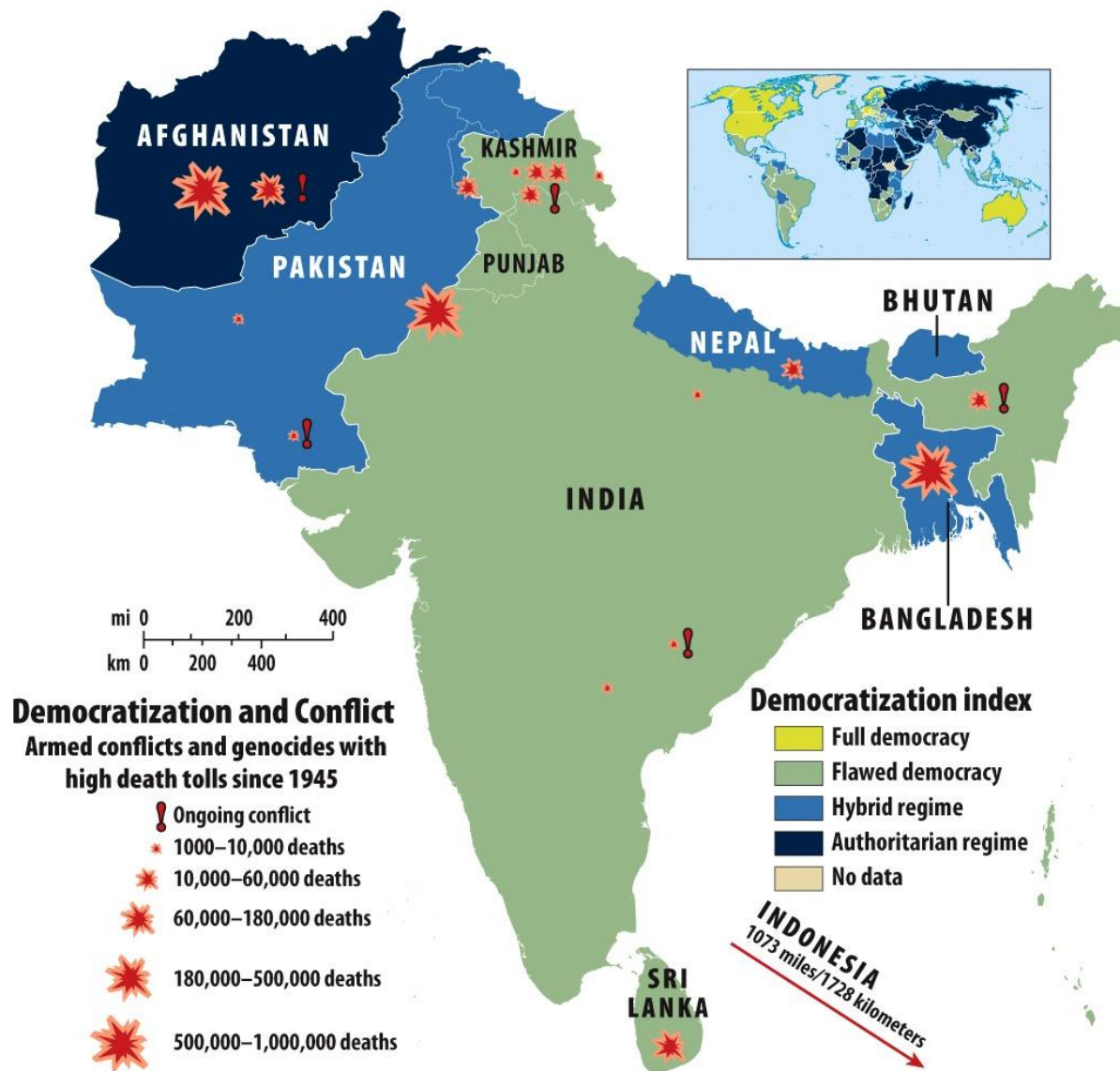


Figure 8.31
World Regional Geography, Sixth Edition
 © 2014 W. H. Freeman and Company



Figure 8.32
World Regional Geography, Sixth Edition
 © 2014 W. H. Freeman and Company



Figure 8.34
World Regional Geography, Sixth Edition
 © 2014 W. H. Freeman and Company

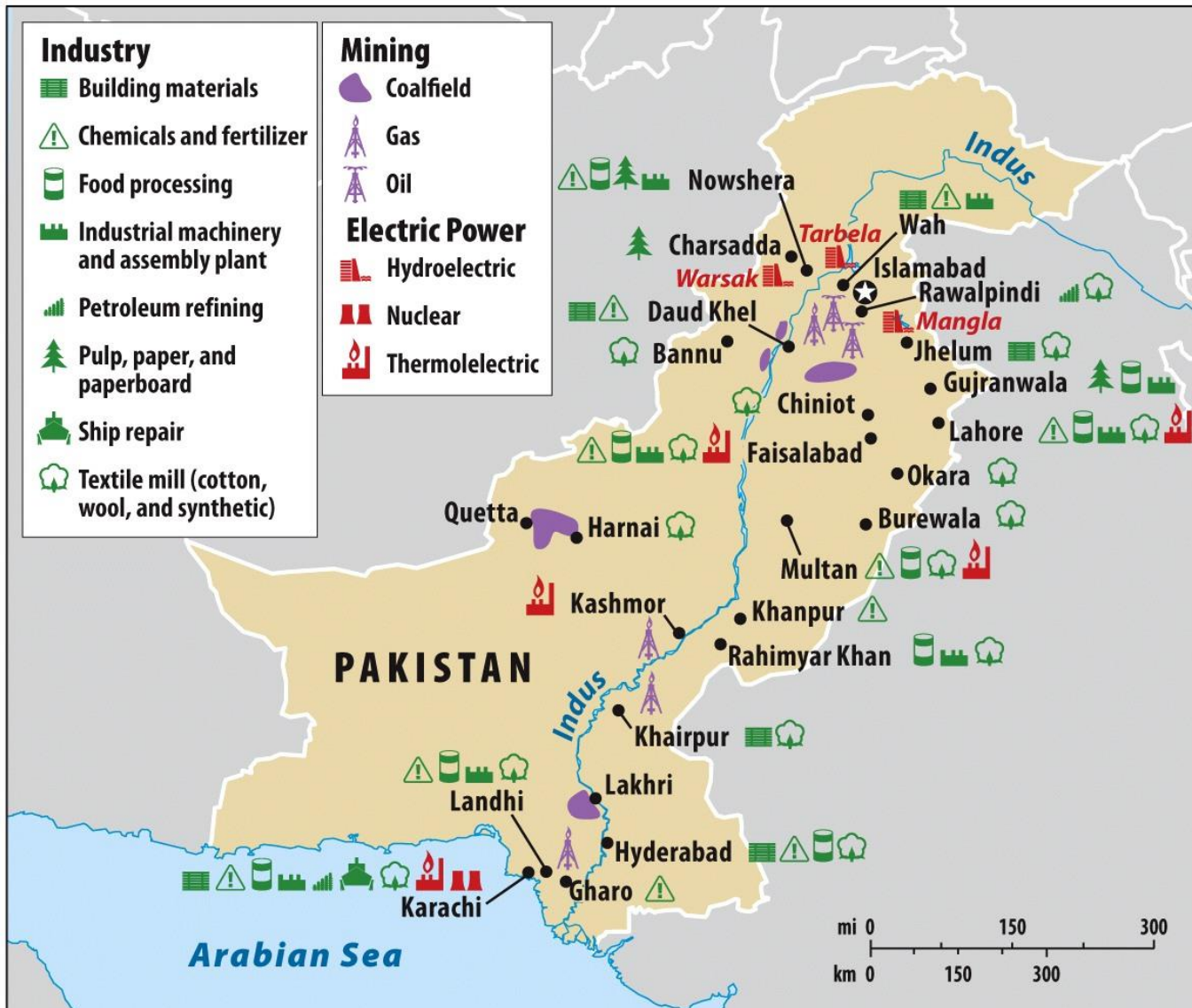


Figure 8.35
World Regional Geography, Sixth Edition
 © 2014 W. H. Freeman and Company

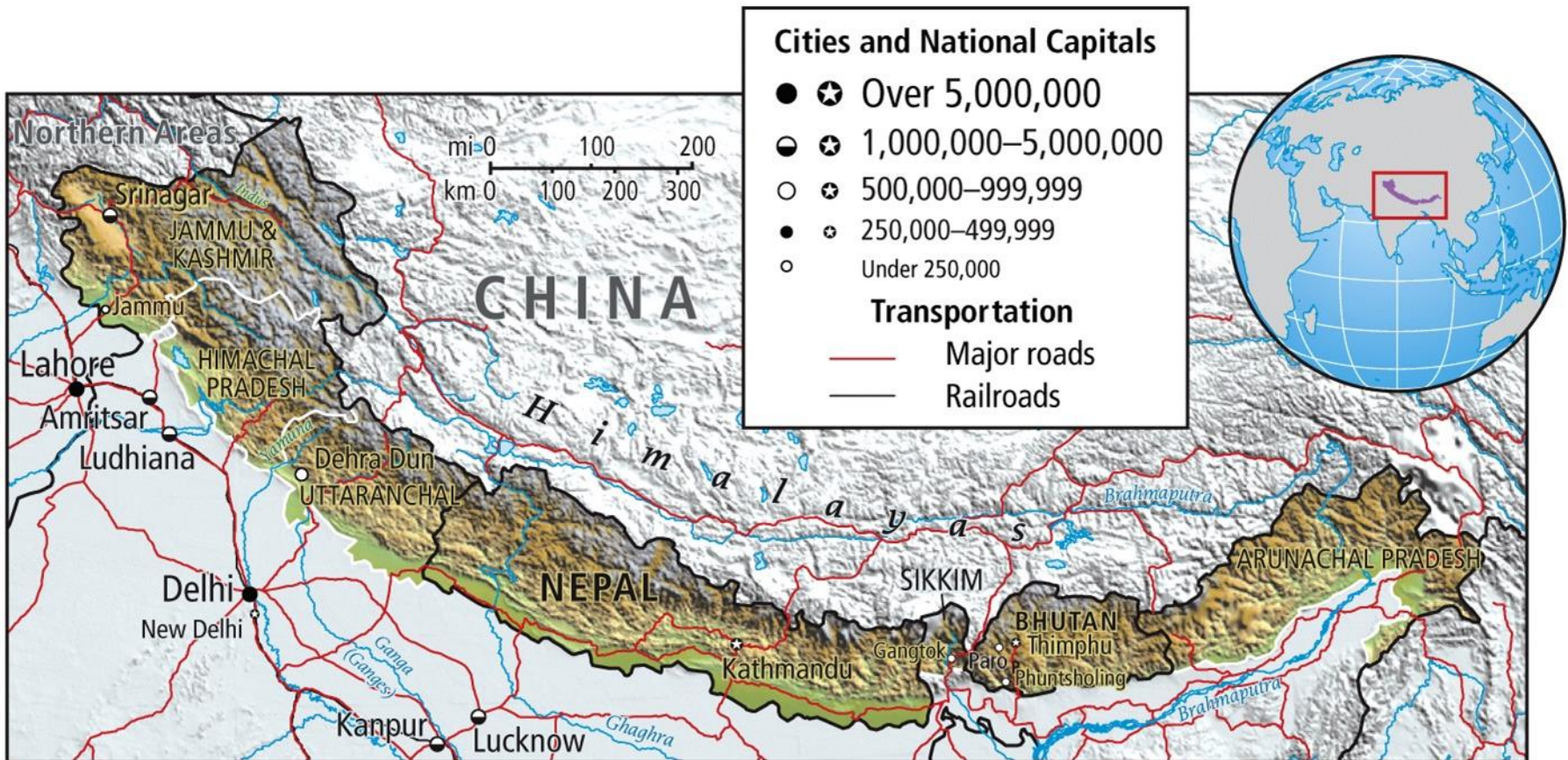


Figure 8.36
 World Regional Geography, Sixth Edition
 © 2014 W. H. Freeman and Company



Figure 8.37
World Regional Geography, Sixth Edition
 © 2014 W. H. Freeman and Company

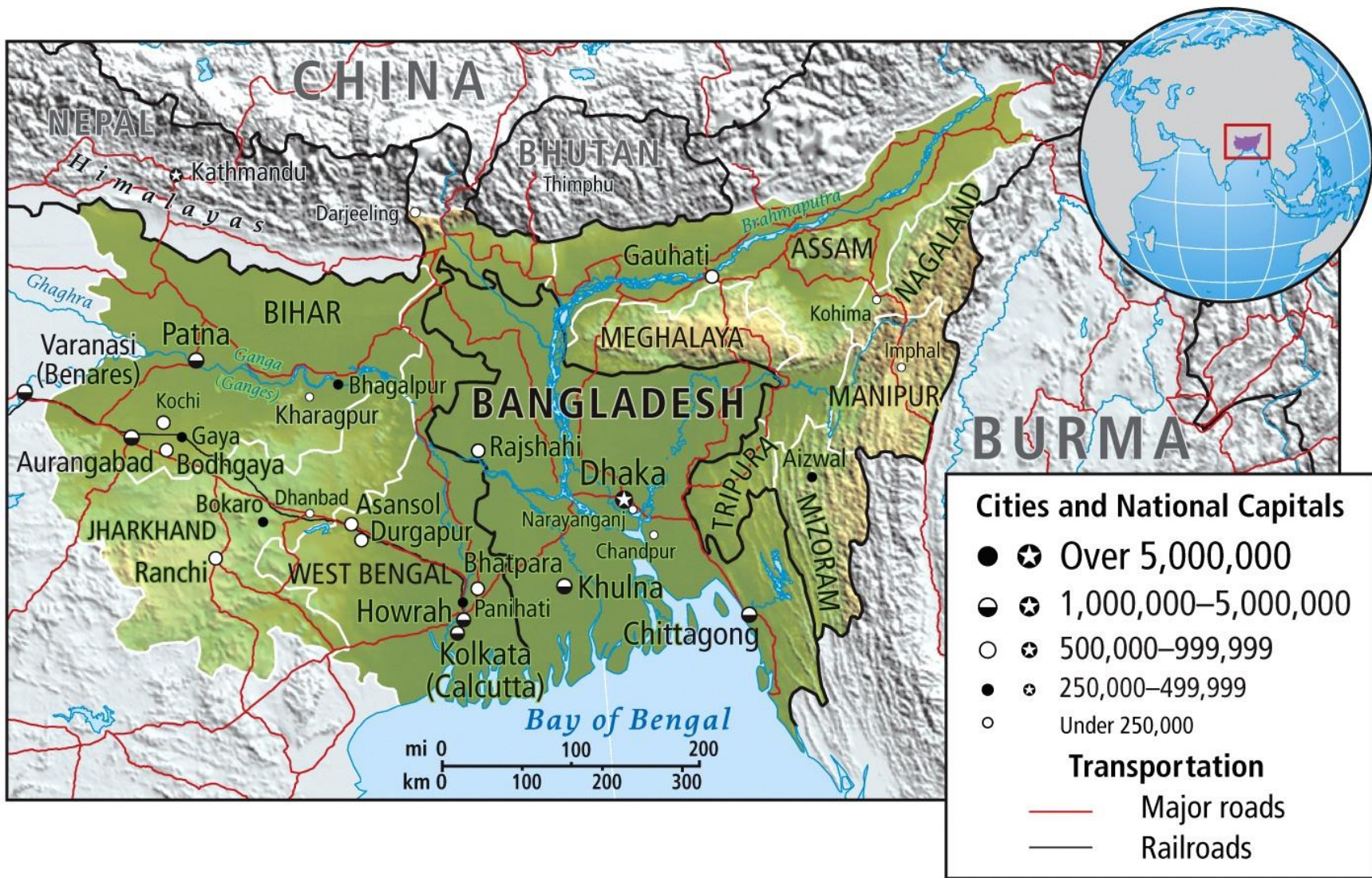


Figure 8.38
World Regional Geography, Sixth Edition
 © 2014 W. H. Freeman and Company



Figure 8.39
 World Regional Geography, Sixth Edition
 © 2014 W. H. Freeman and Company



Figure 9.1
World Regional Geography, Sixth Edition
 © 2014 W. H. Freeman and Company

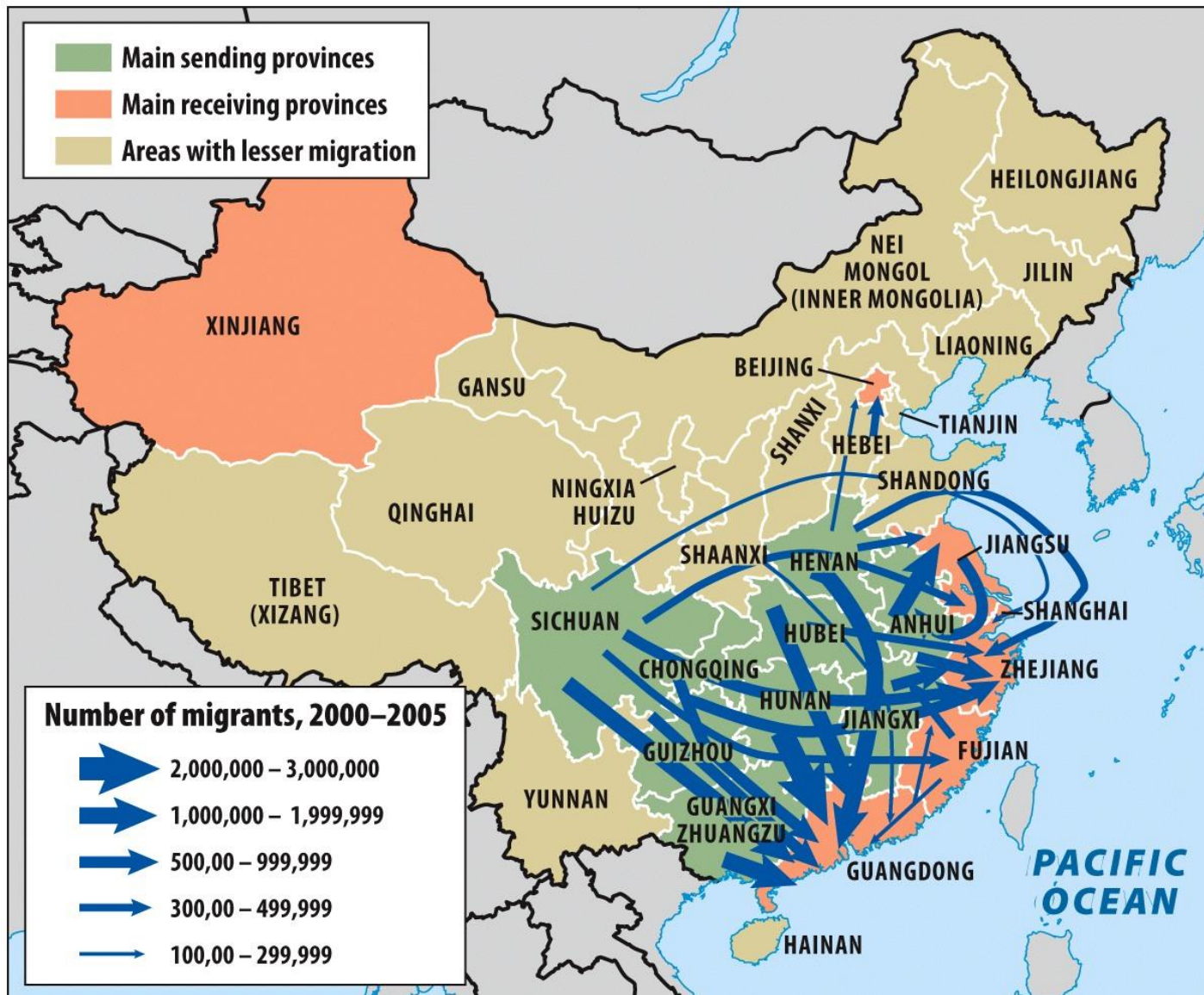


Figure 9.2
World Regional Geography, Sixth Edition
 © 2014 W. H. Freeman and Company



Figure 9.3
World Regional Geography, Sixth Edition
© 2014 W. H. Freeman and Company

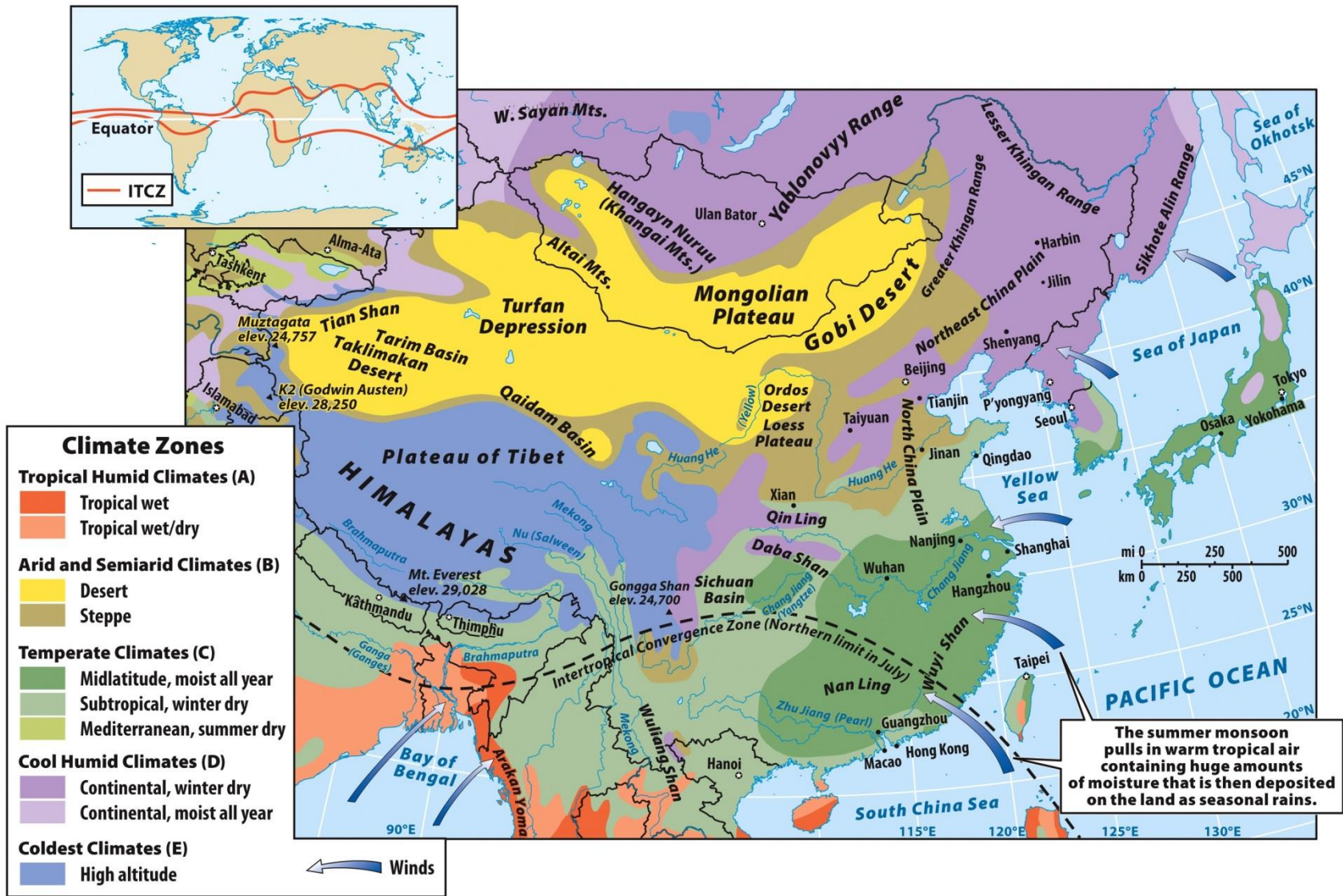


Figure 9.4
World Regional Geography, Sixth Edition
 © 2014 W. H. Freeman and Company

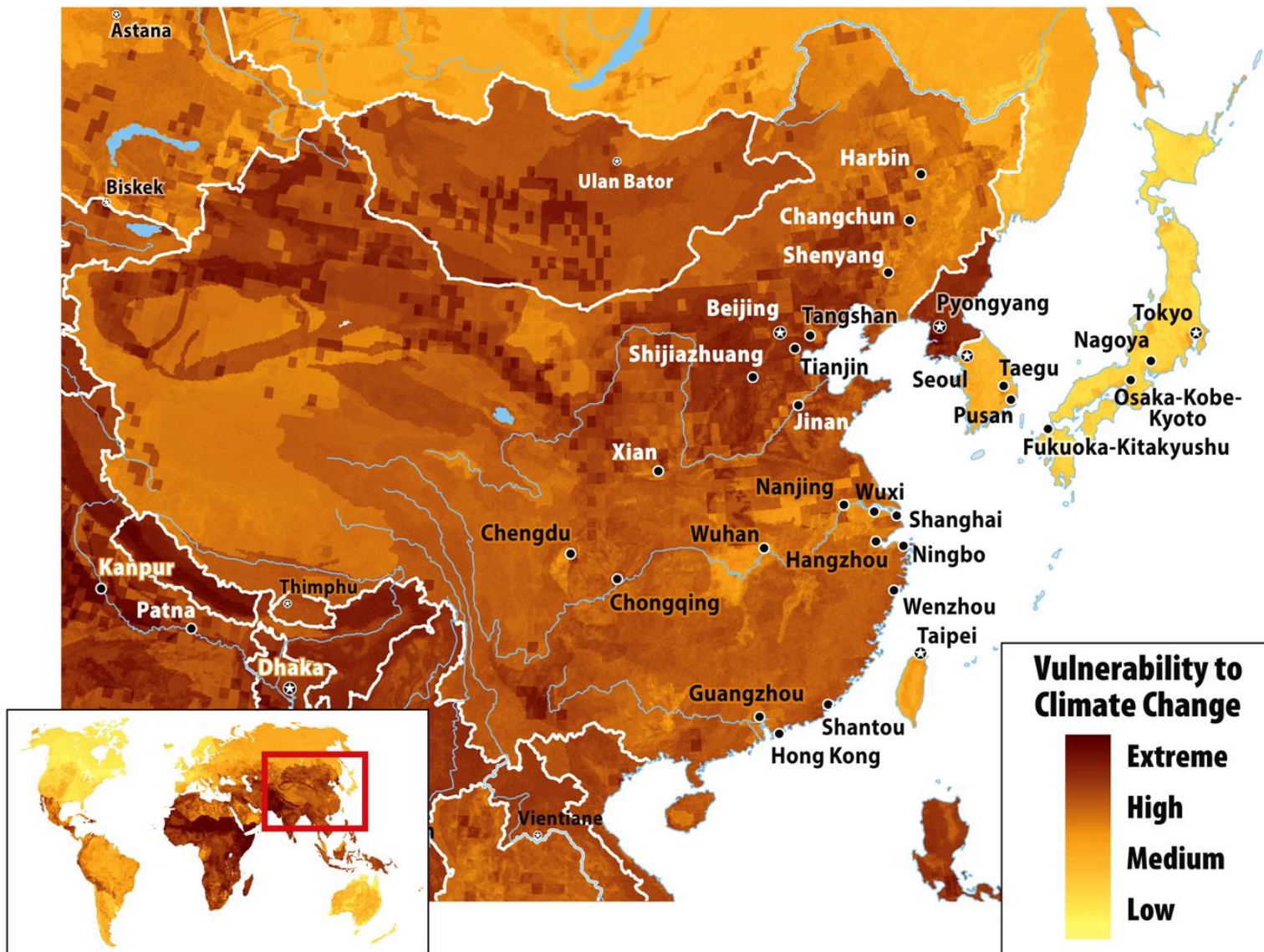


Figure 9.5
World Regional Geography, Sixth Edition
 © 2014 W. H. Freeman and Company

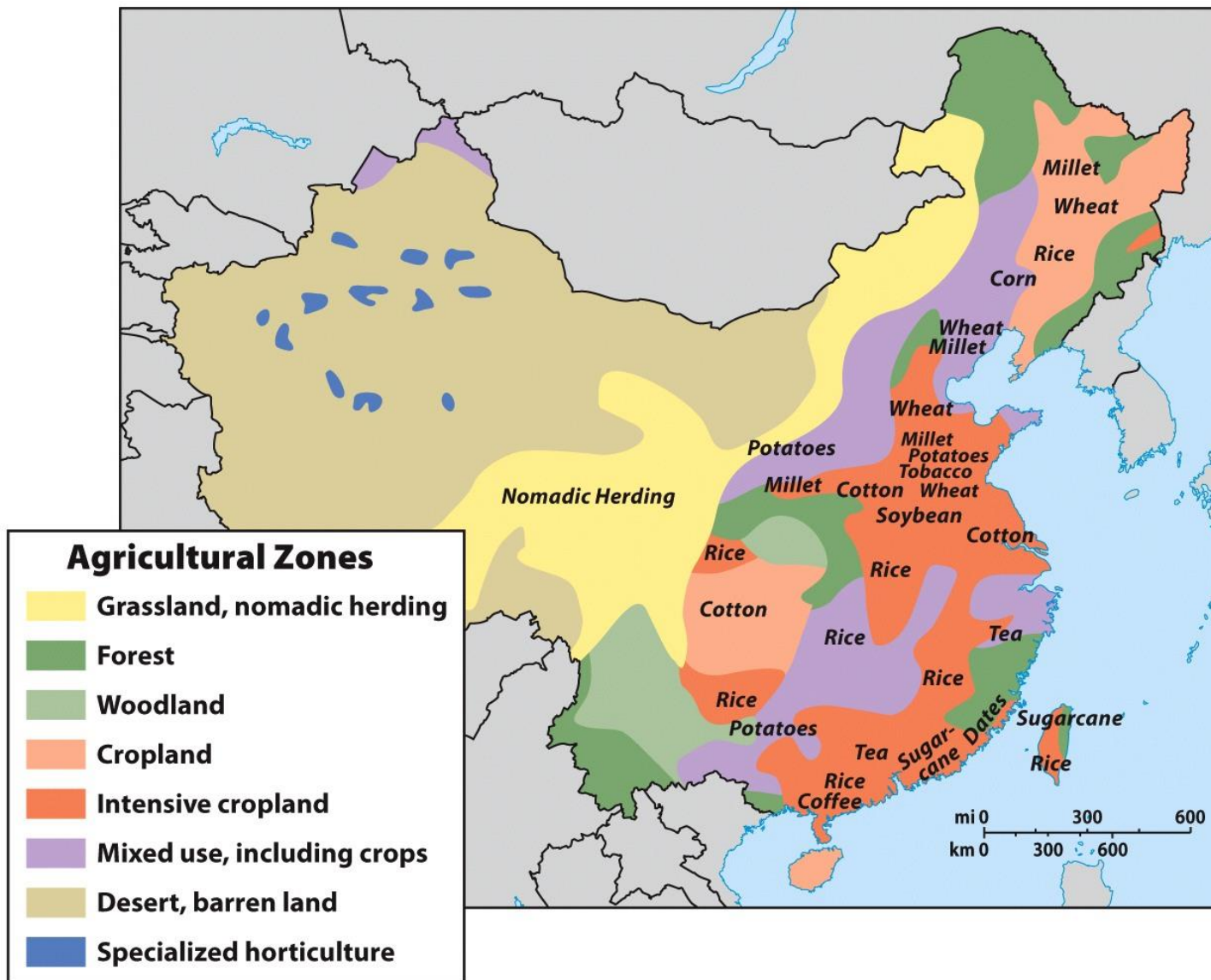


Figure 9.6
World Regional Geography, Sixth Edition
 © 2014 W. H. Freeman and Company

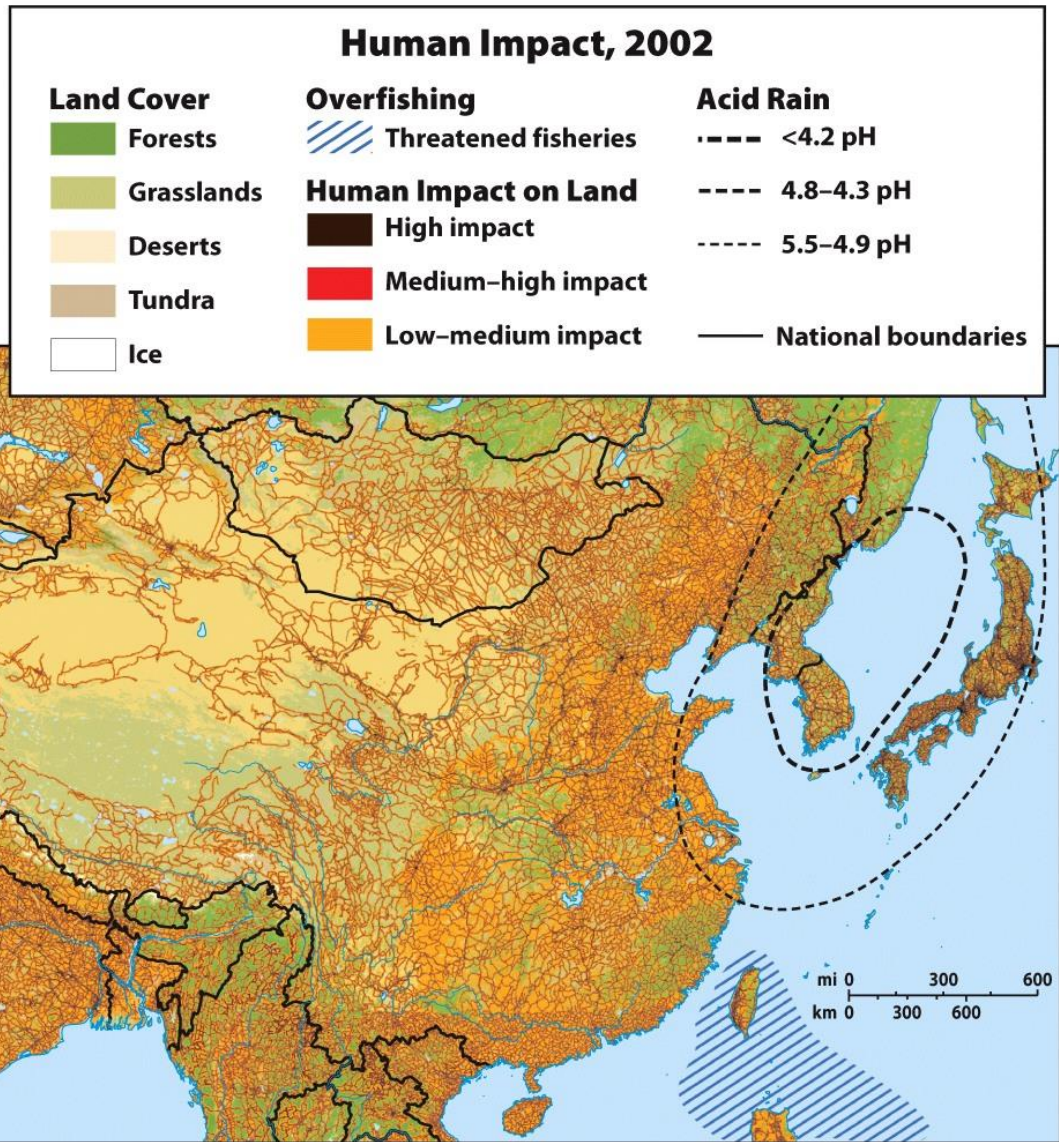


Figure 9.9
World Regional Geography, Sixth Edition
 © 2014 W. H. Freeman and Company



Figure 9.10
World Regional Geography, Sixth Edition
 © 2014 W. H. Freeman and Company



Figure 9.13
World Regional Geography, Sixth Edition
 © 2014 W. H. Freeman and Company

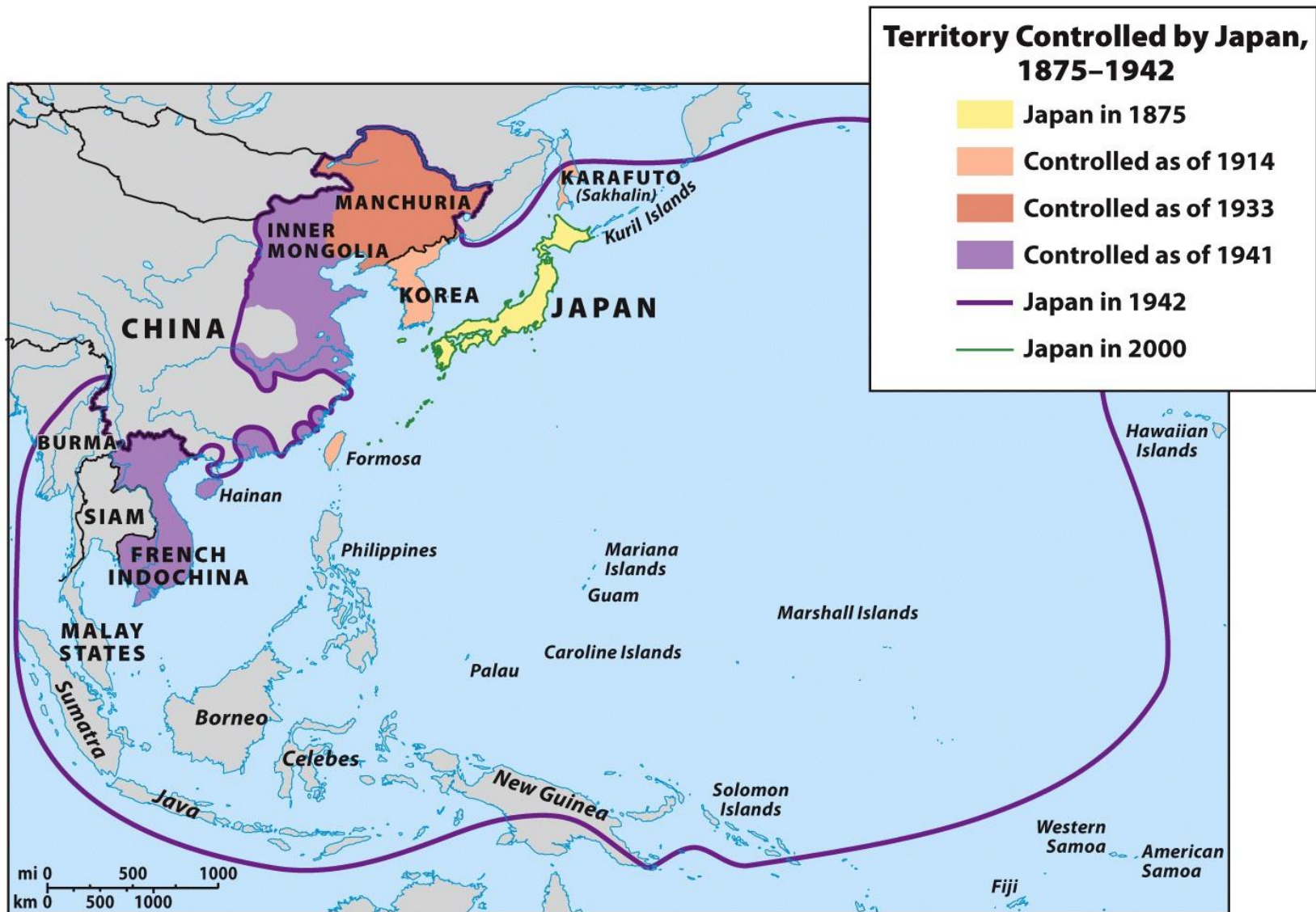


Figure 9.14
 World Regional Geography, Sixth Edition
 © 2014 W. H. Freeman and Company

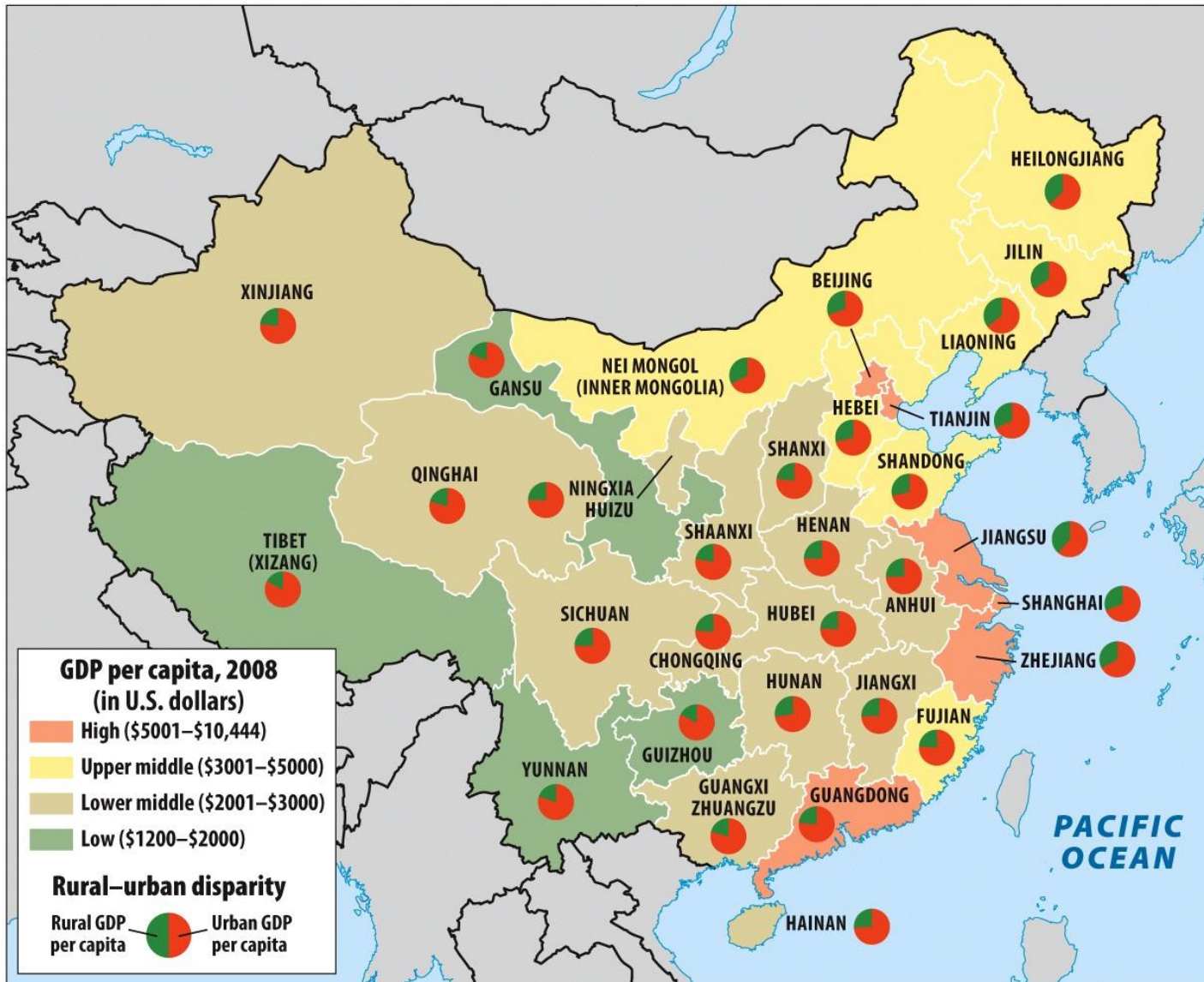


Figure 9.16
World Regional Geography, Sixth Edition
 © 2014 W. H. Freeman and Company

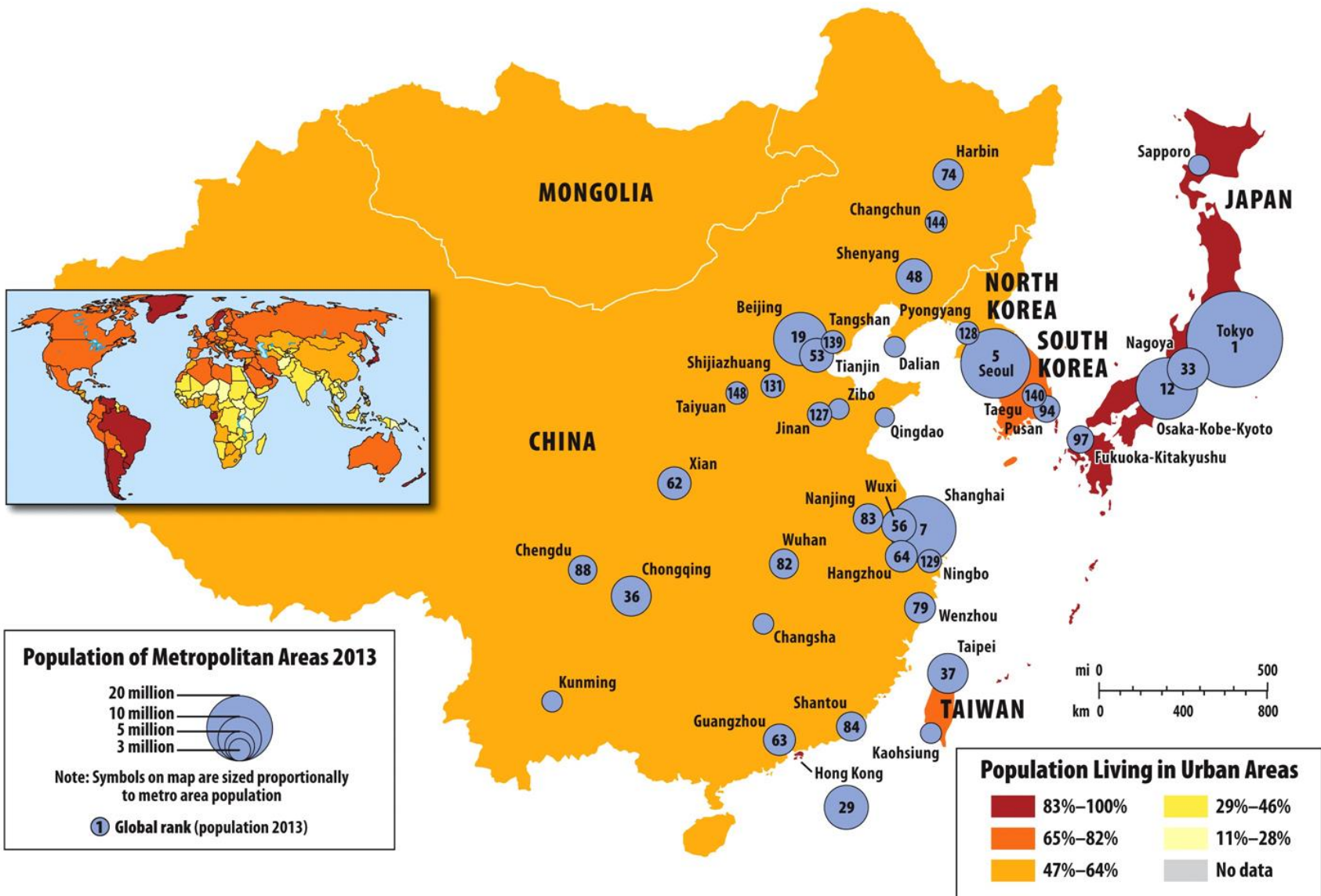


Figure 9.17
World Regional Geography, Sixth Edition
 © 2014 W. H. Freeman and Company

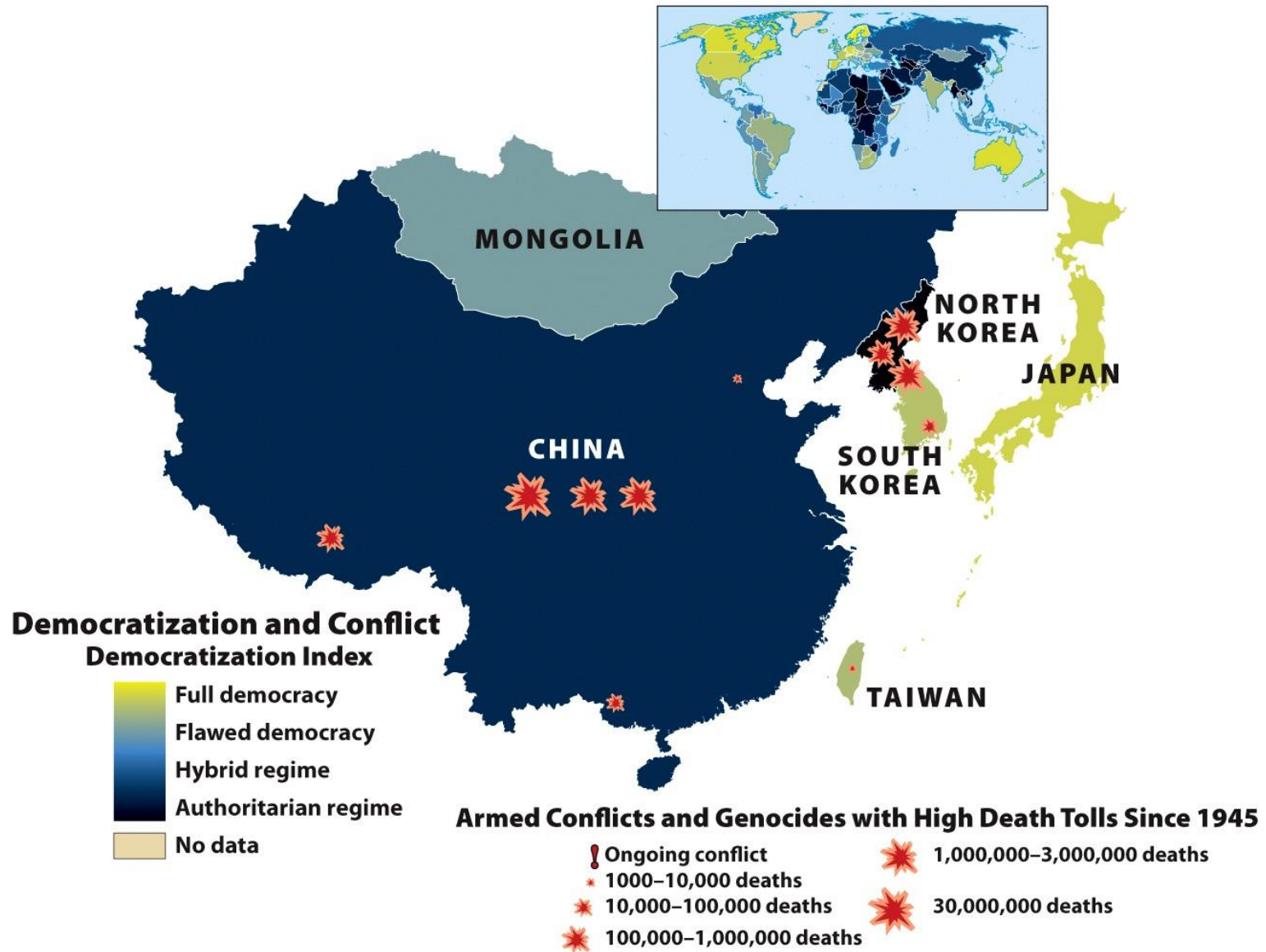


Figure 9.21
World Regional Geography, Sixth Edition
 © 2014 W. H. Freeman and Company

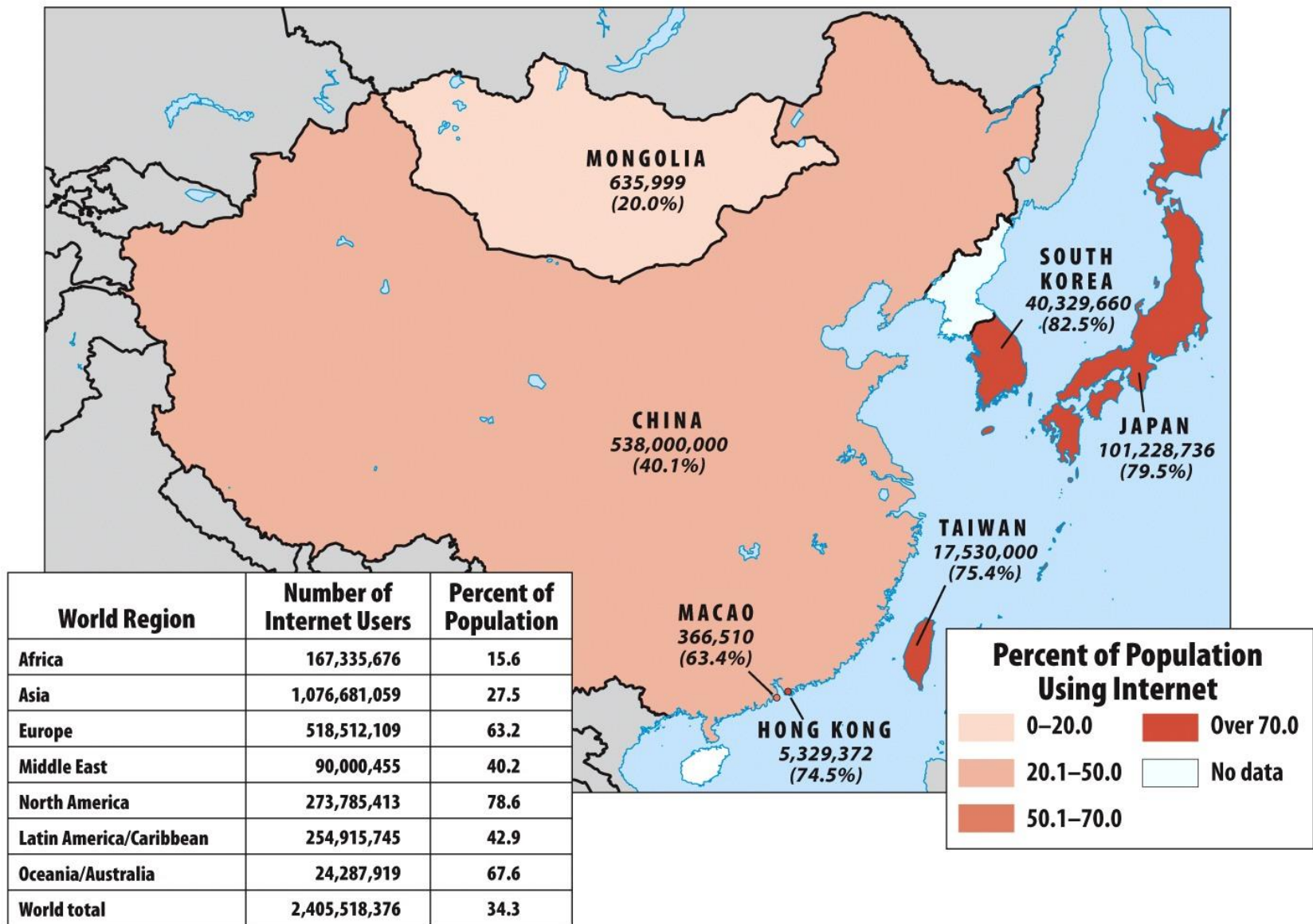


Figure 9.22
 World Regional Geography, Sixth Edition
 © 2014 W. H. Freeman and Company

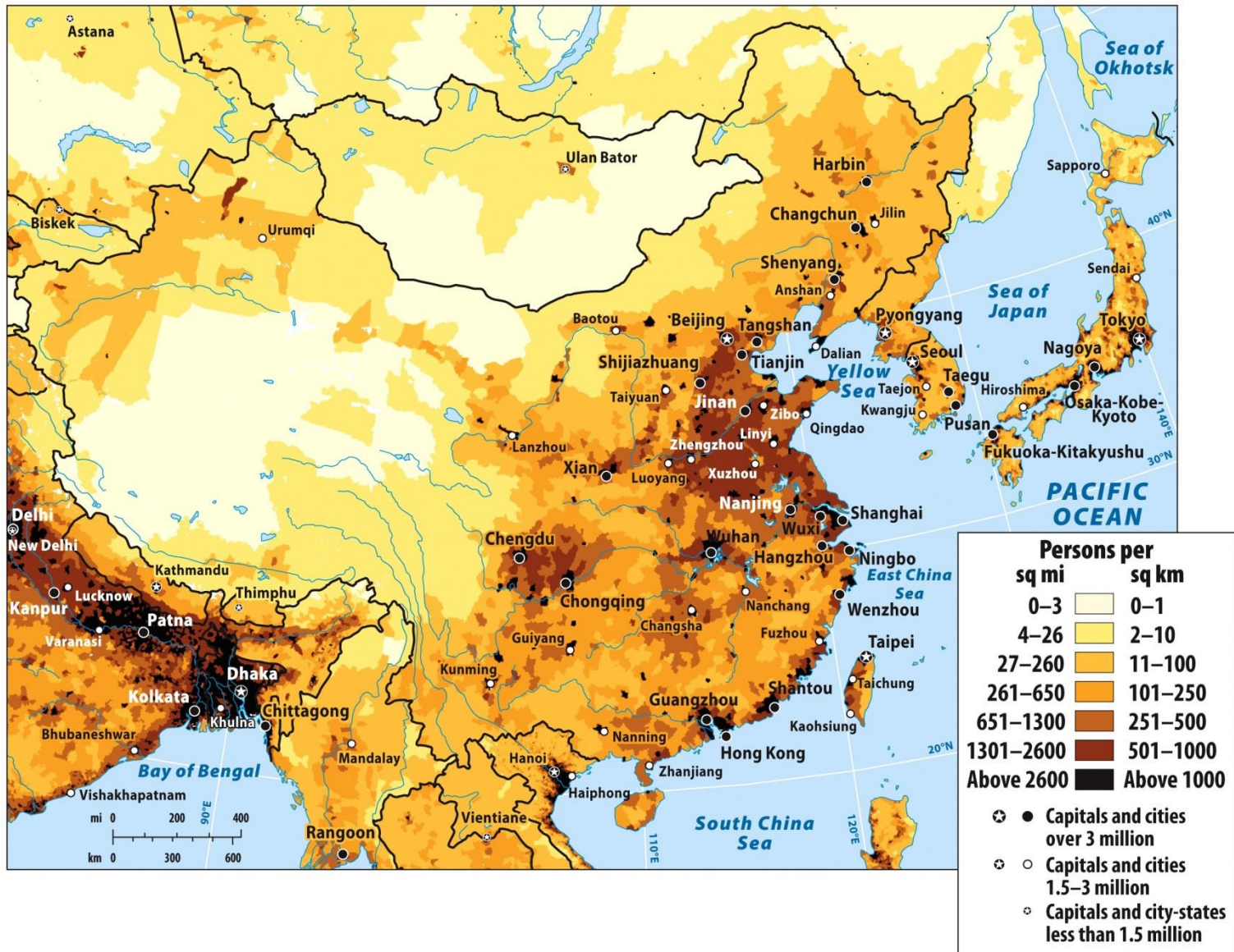


Figure 9.25
World Regional Geography, Sixth Edition
 © 2014 W. H. Freeman and Company

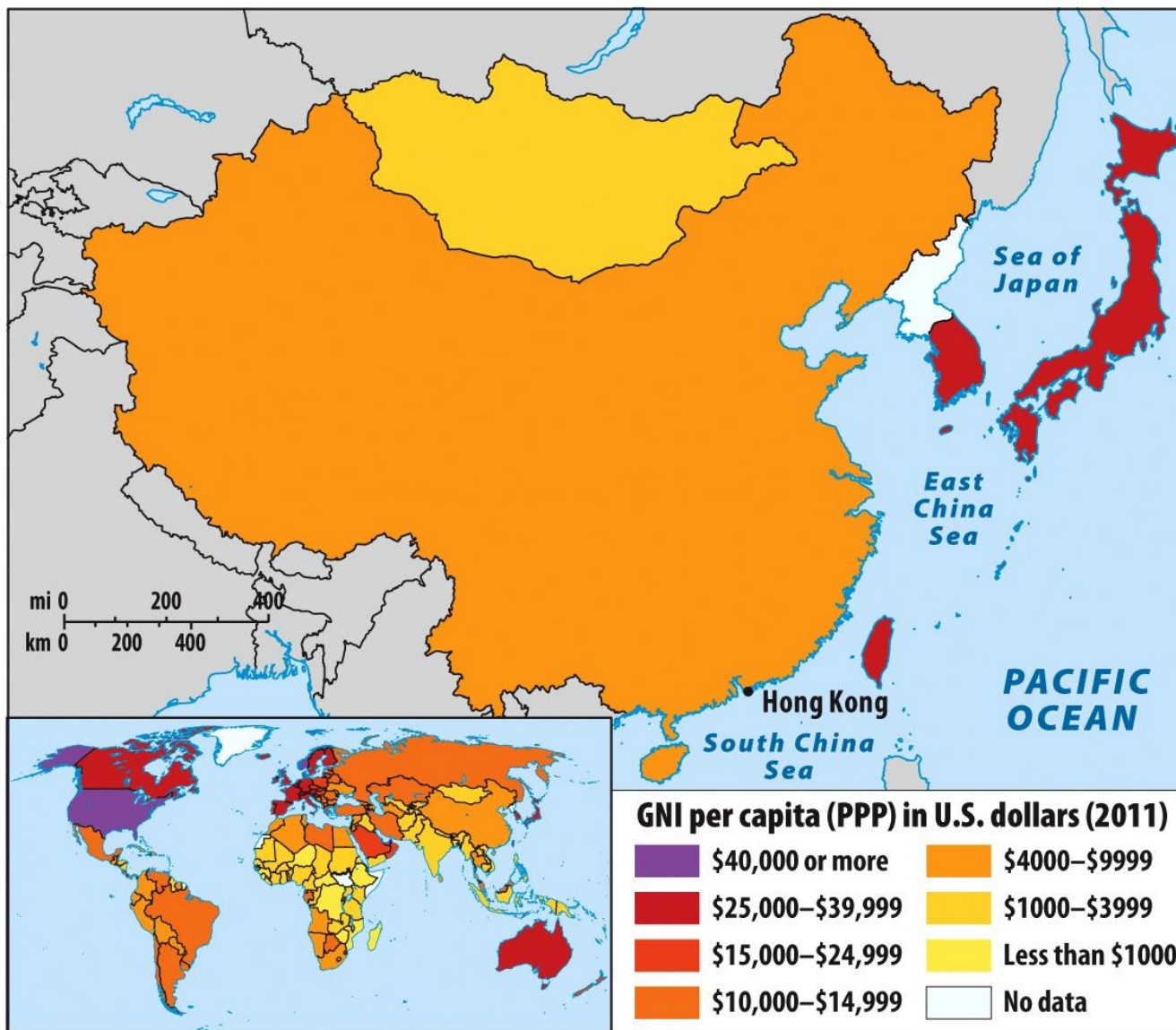


Figure 9.26a
World Regional Geography, Sixth Edition
 © 2014 W. H. Freeman and Company

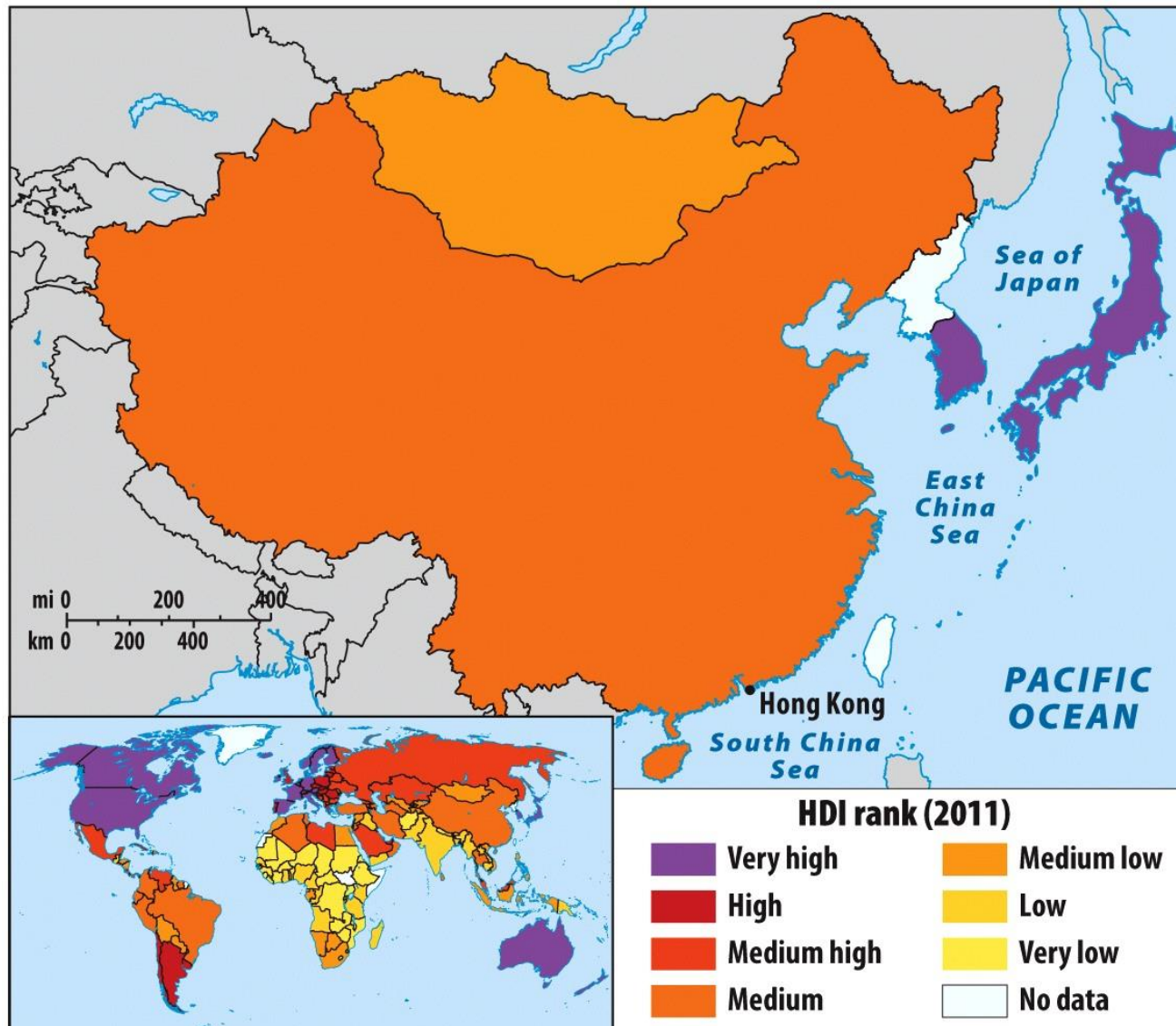


Figure 9.26b
World Regional Geography, Sixth Edition
 © 2014 W. H. Freeman and Company

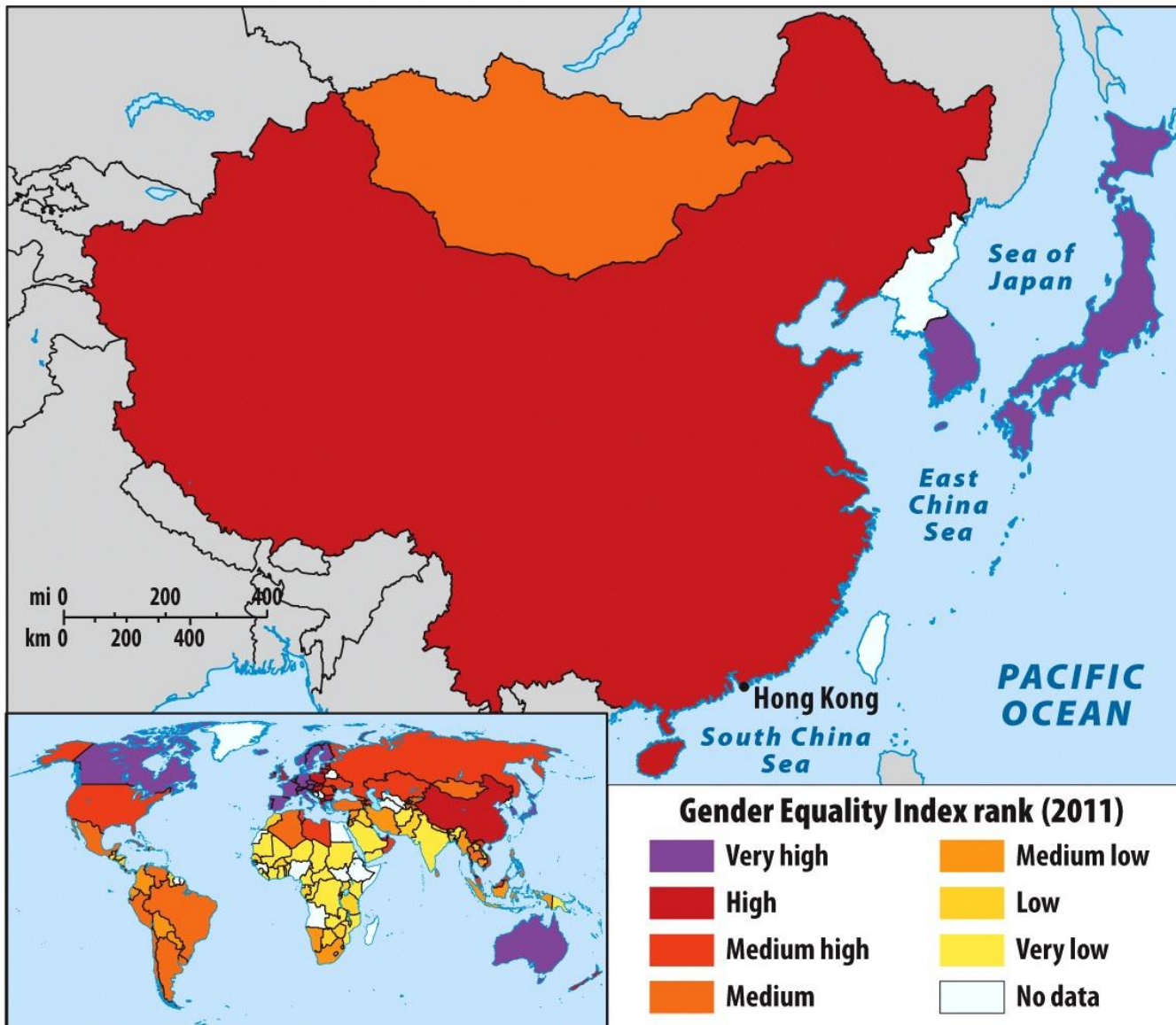


Figure 9.26c
World Regional Geography, Sixth Edition
 © 2014 W. H. Freeman and Company



Figure 9.27
World Regional Geography, Sixth Edition
 © 2014 W. H. Freeman and Company



Figure 9.29
World Regional Geography, Sixth Edition
© 2014 W. H. Freeman and Company



Figure 9.31
World Regional Geography, Sixth Edition
 © 2014 W. H. Freeman and Company

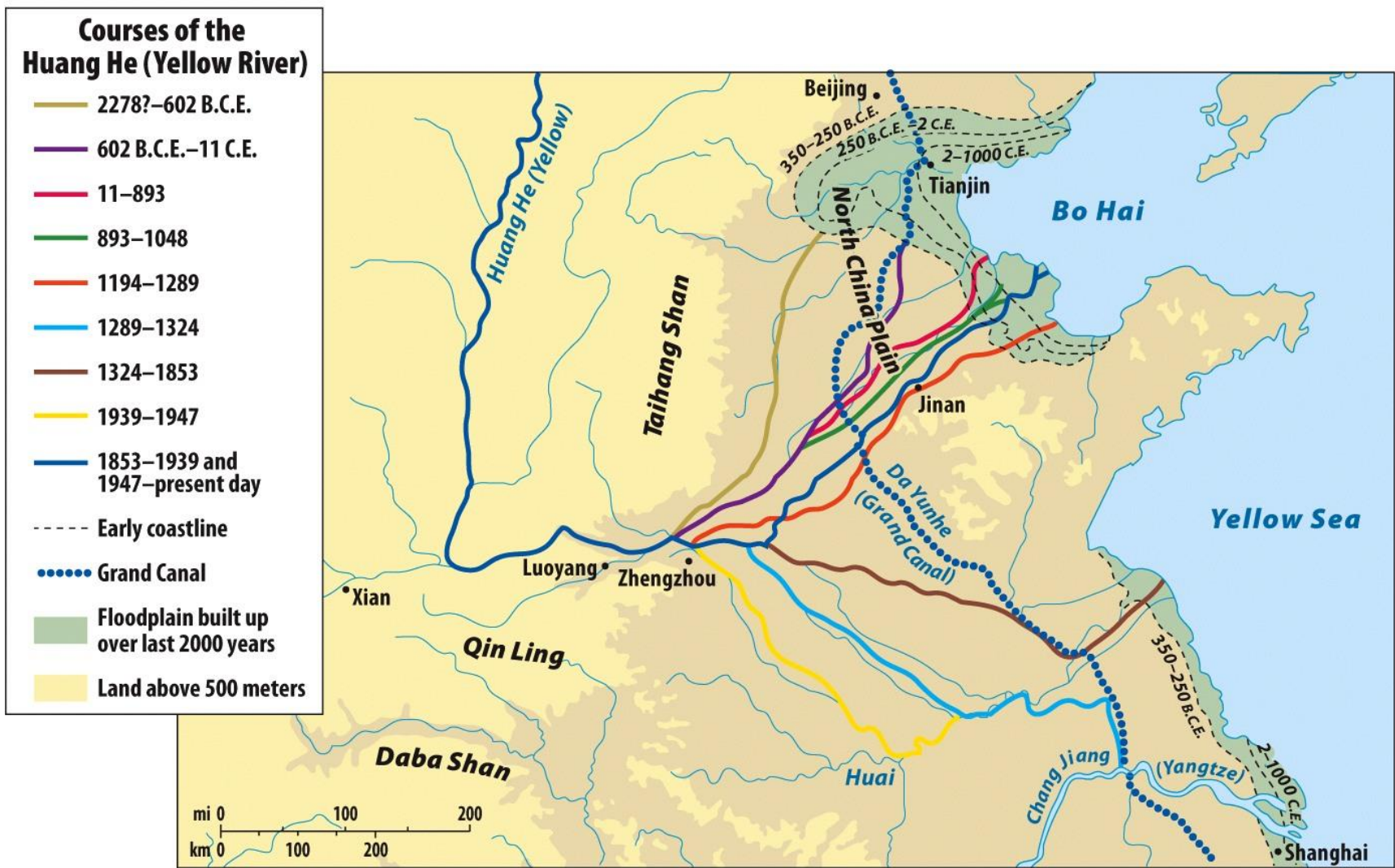


Figure 9.34
World Regional Geography, Sixth Edition
 © 2014 W. H. Freeman and Company





Figure 9.36
World Regional Geography, Sixth Edition
 © 2014 W. H. Freeman and Company

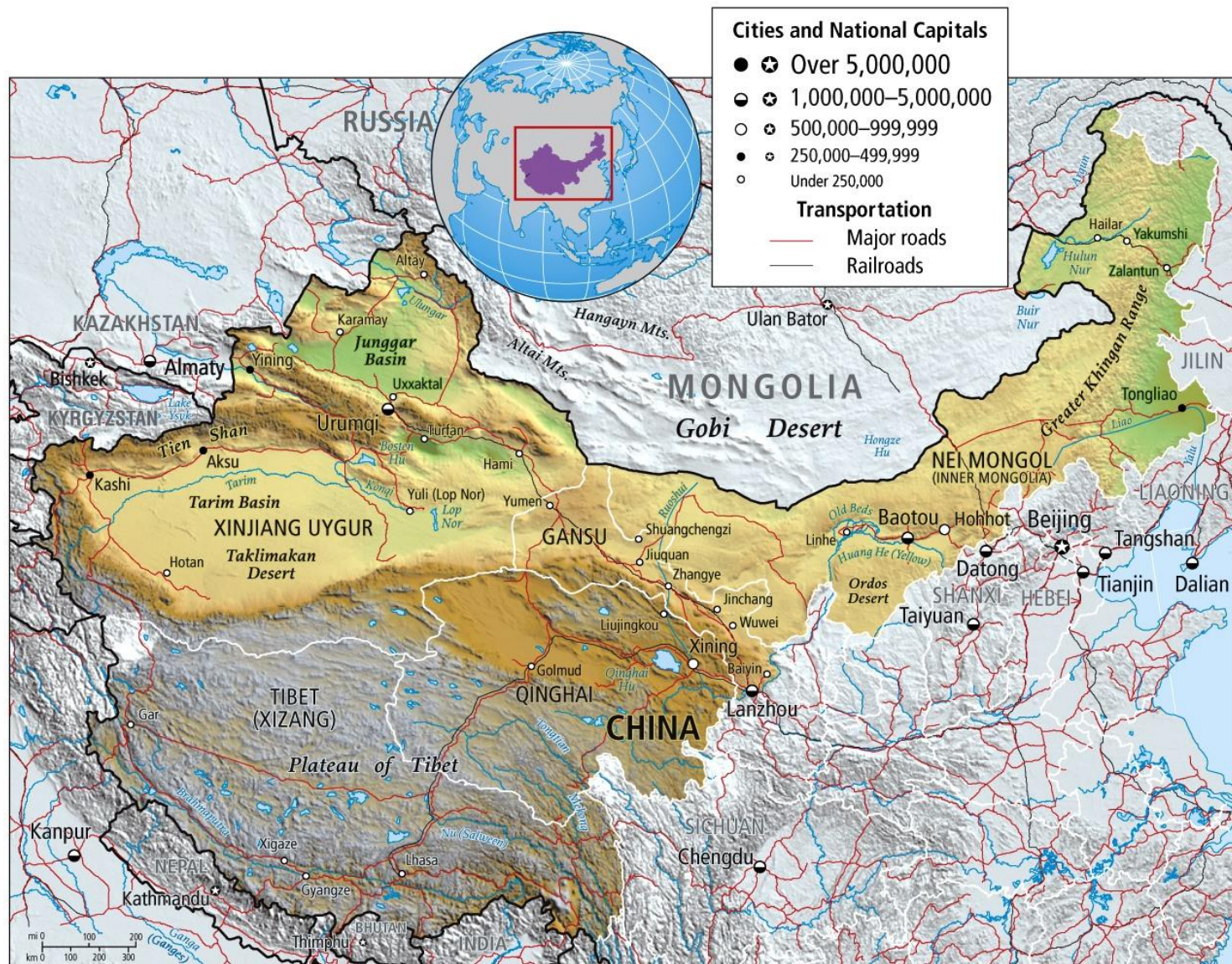


Figure 9.39
 World Regional Geography, Sixth Edition
 © 2014 W. H. Freeman and Company



Figure 9.42
World Regional Geography, Sixth Edition
 © 2014 W. H. Freeman and Company



Figure 9.44
 World Regional Geography, Sixth Edition
 © 2014 W. H. Freeman and Company



Figure 9.46
World Regional Geography, Sixth Edition
 © 2014 W. H. Freeman and Company



Figure 9.48
World Regional Geography, Sixth Edition
 © 2014 W. H. Freeman and Company



Figure 10.1
 World Regional Geography, Sixth Edition
 © 2014 W. H. Freeman and Company

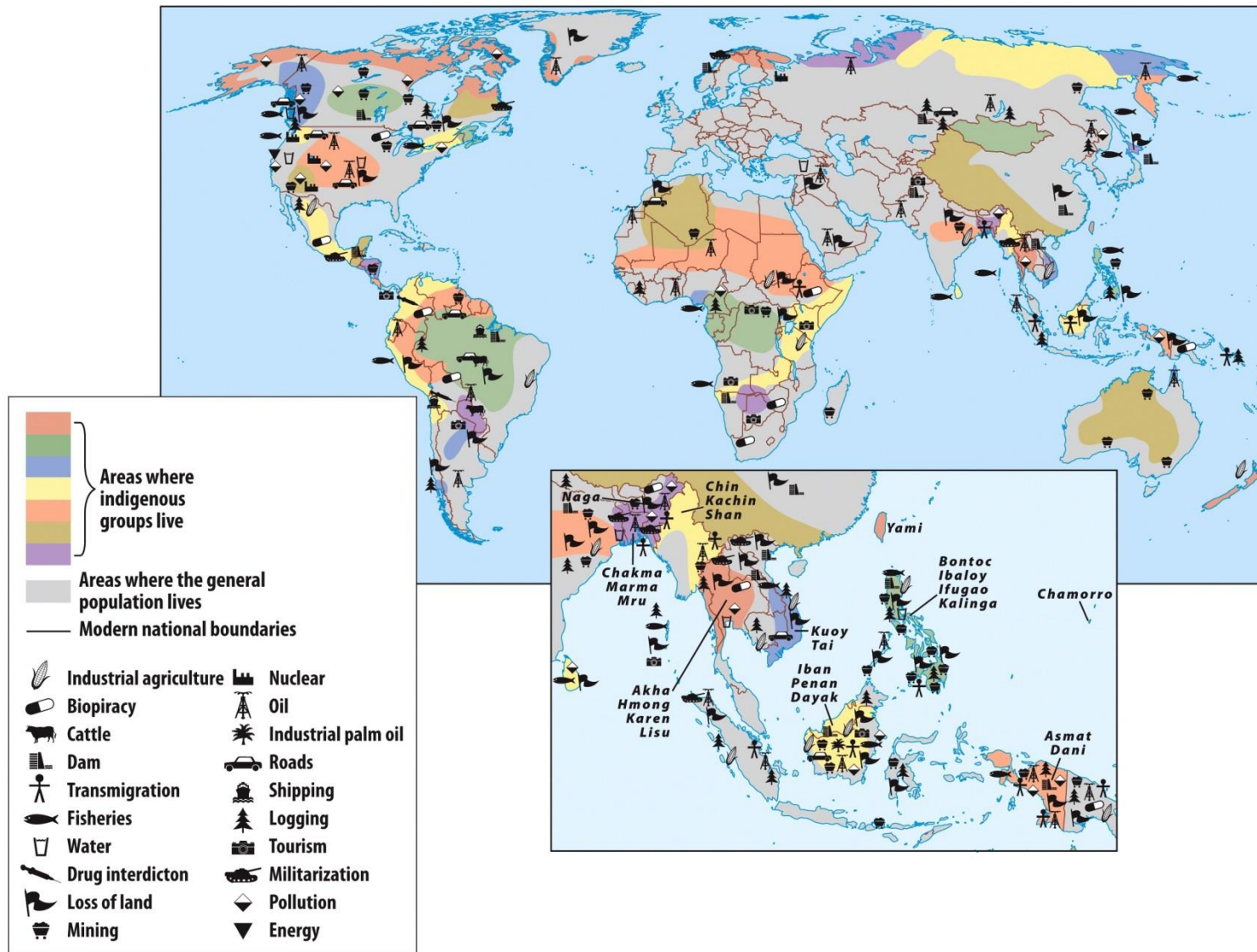


Figure 10.3
World Regional Geography, Sixth Edition
 © 2014 W. H. Freeman and Company



Figure 10.4
World Regional Geography, Sixth Edition
© 2014 W. H. Freeman and Company



Figure 10.5
World Regional Geography, Sixth Edition
 © 2014 W. H. Freeman and Company

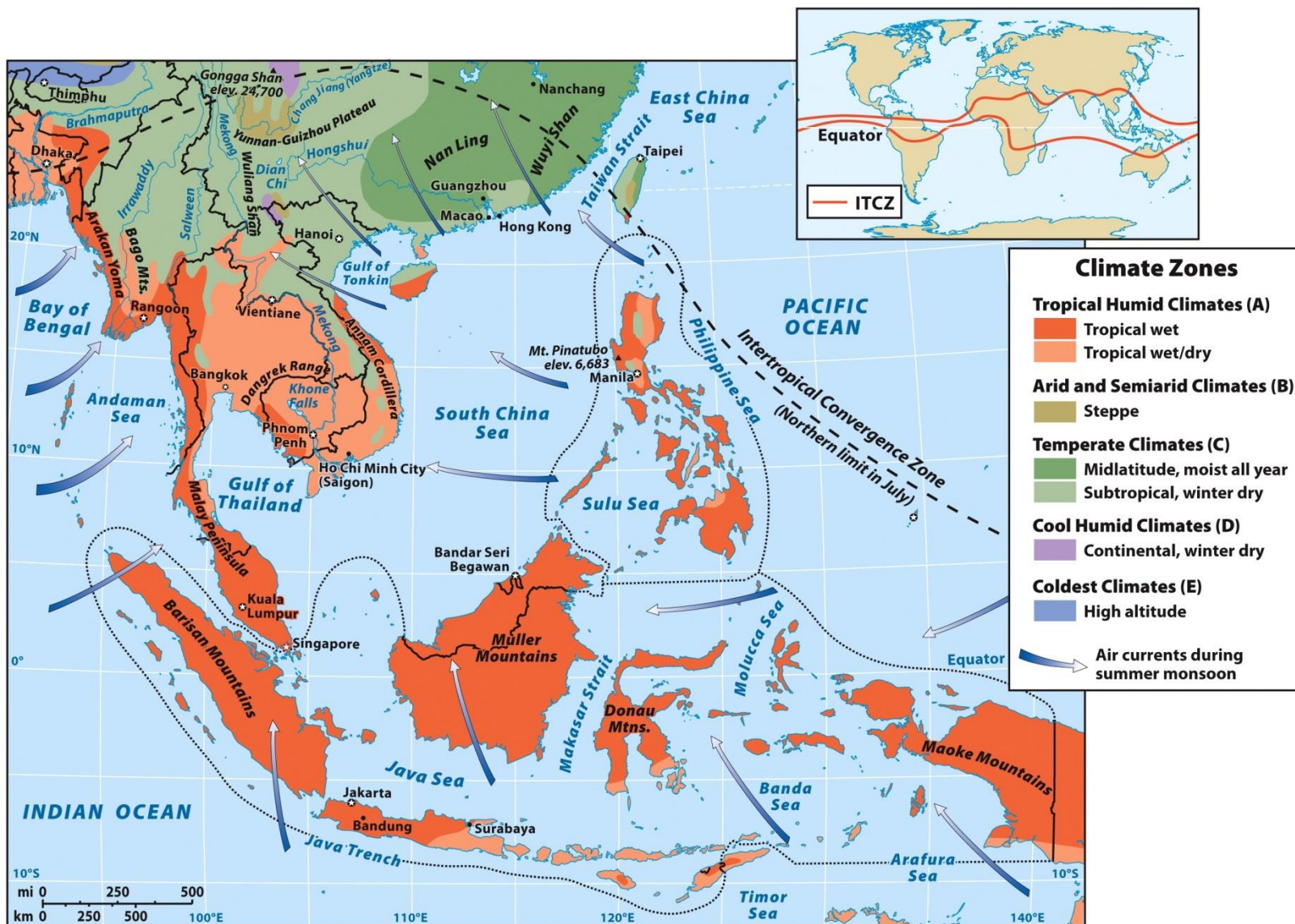


Figure 10.7
World Regional Geography, Sixth Edition
 © 2014 W. H. Freeman and Company

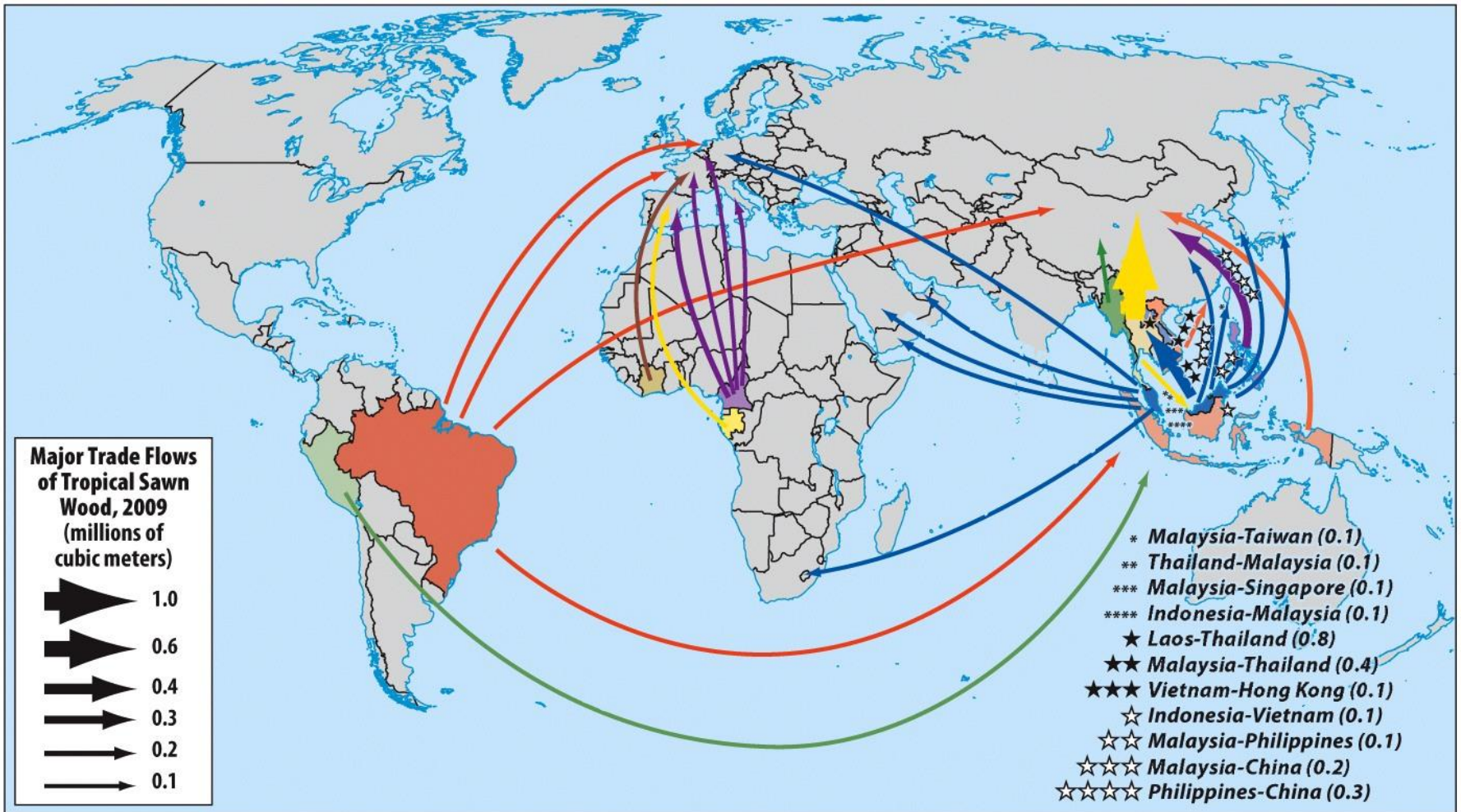


Figure 10.8 part 1
World Regional Geography, Sixth Edition
 © 2014 W. H. Freeman and Company

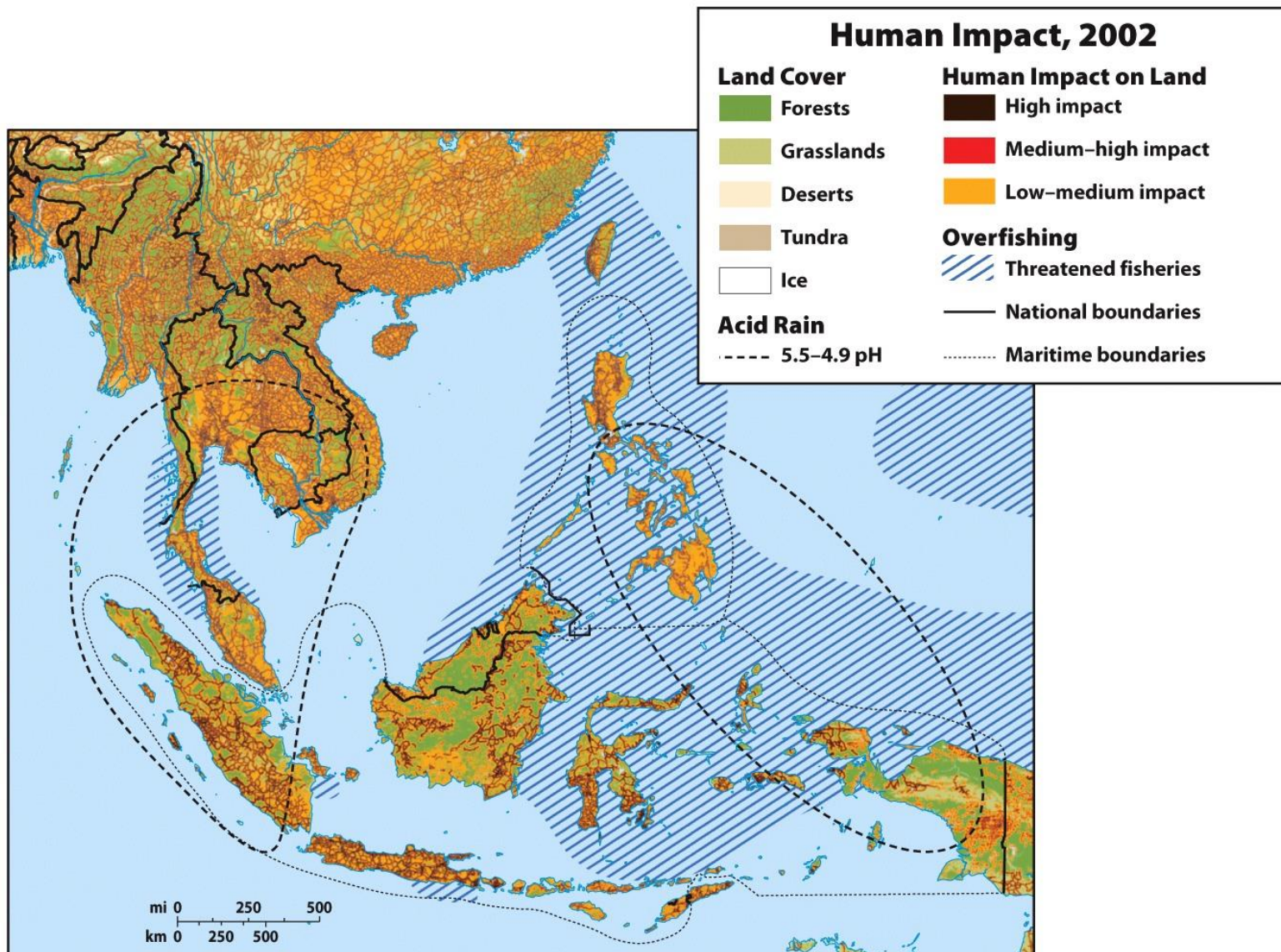


Figure 10.9
World Regional Geography, Sixth Edition
 © 2014 W. H. Freeman and Company

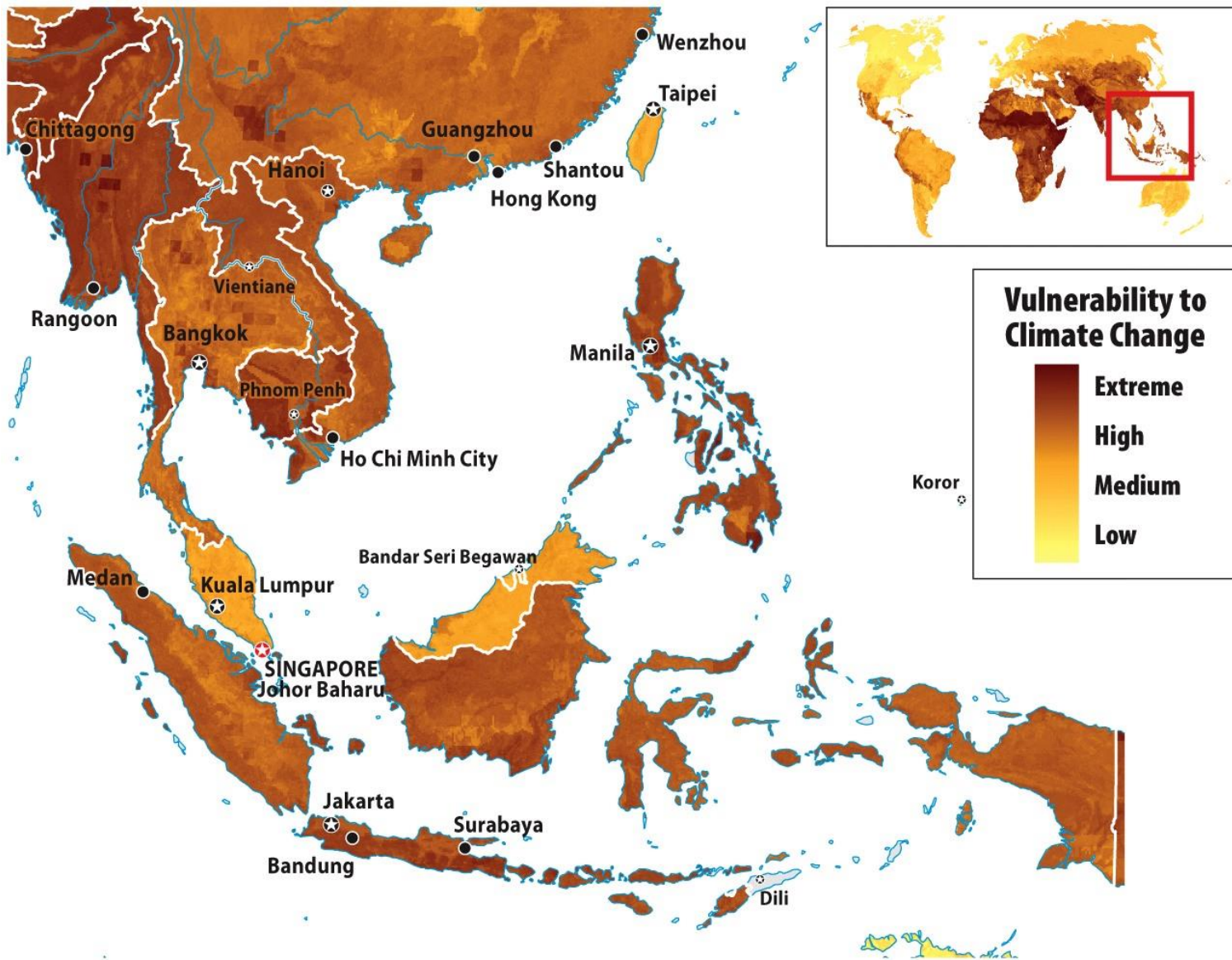


Figure 10.11
World Regional Geography, Sixth Edition
 © 2014 W. H. Freeman and Company



Figure 10.12
World Regional Geography, Sixth Edition
 © 2014 W. H. Freeman and Company

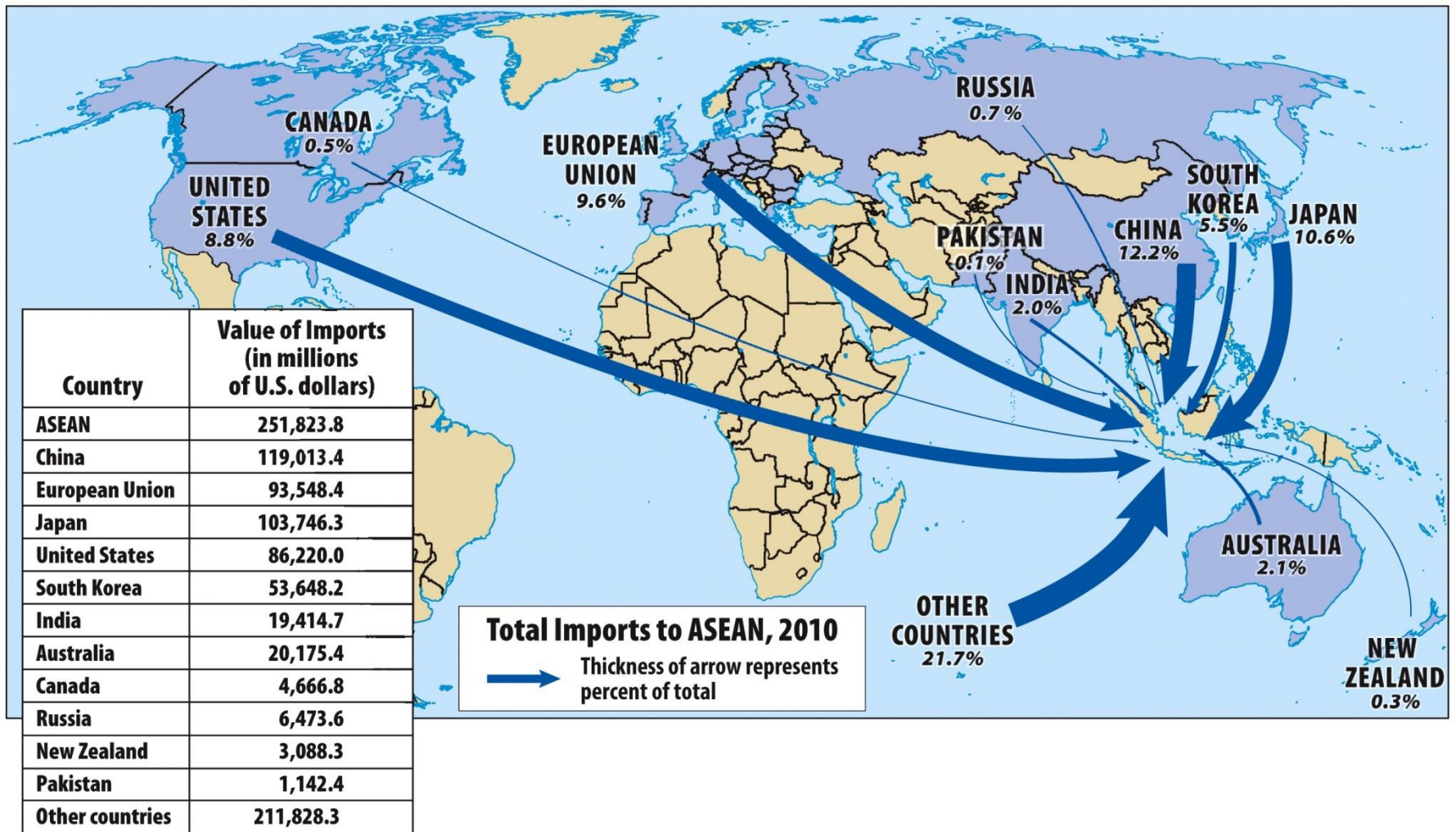


Figure 10.15a
World Regional Geography, Sixth Edition
 © 2014 W. H. Freeman and Company

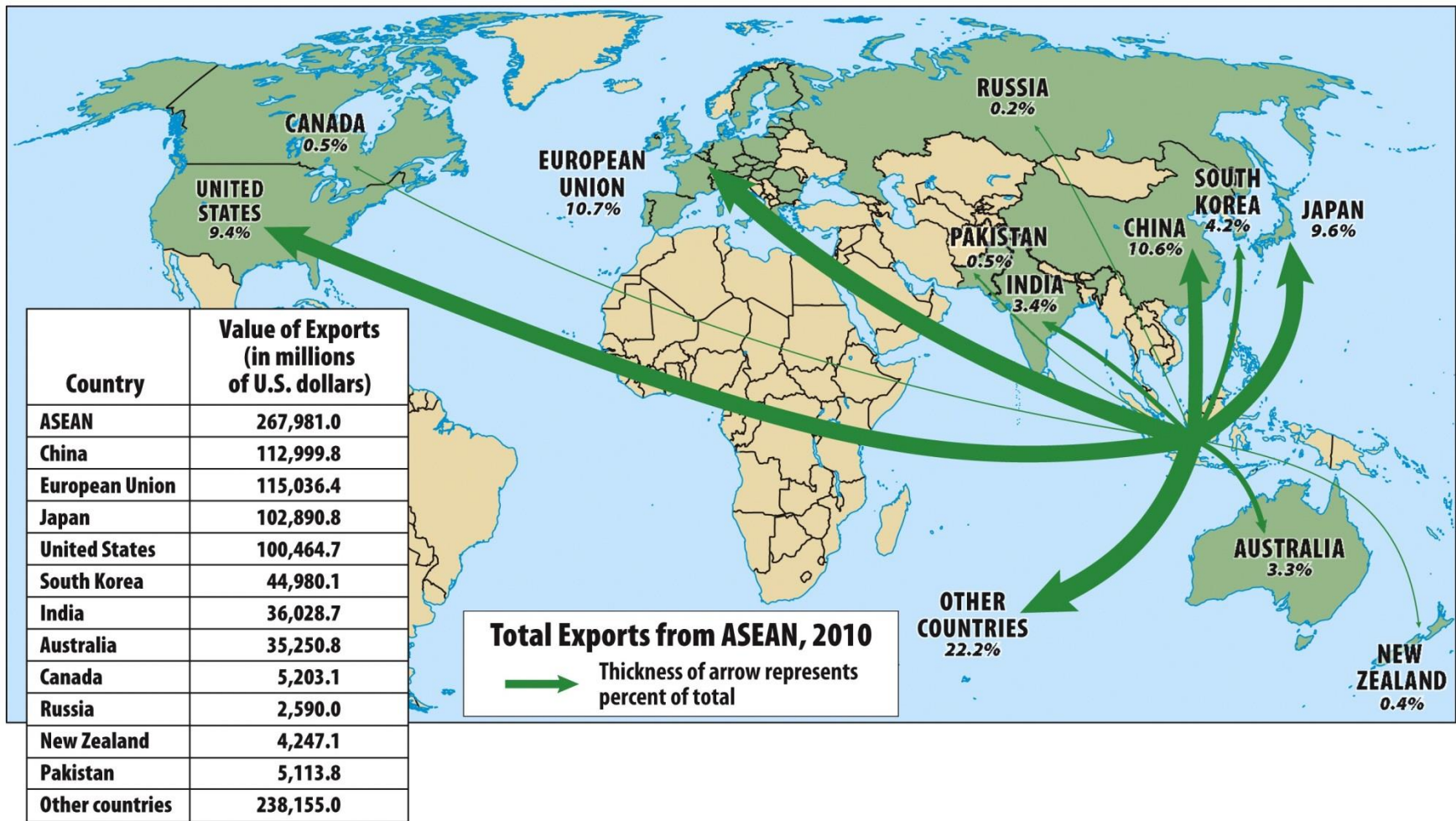


Figure 10.15b
World Regional Geography, Sixth Edition
 © 2014 W. H. Freeman and Company

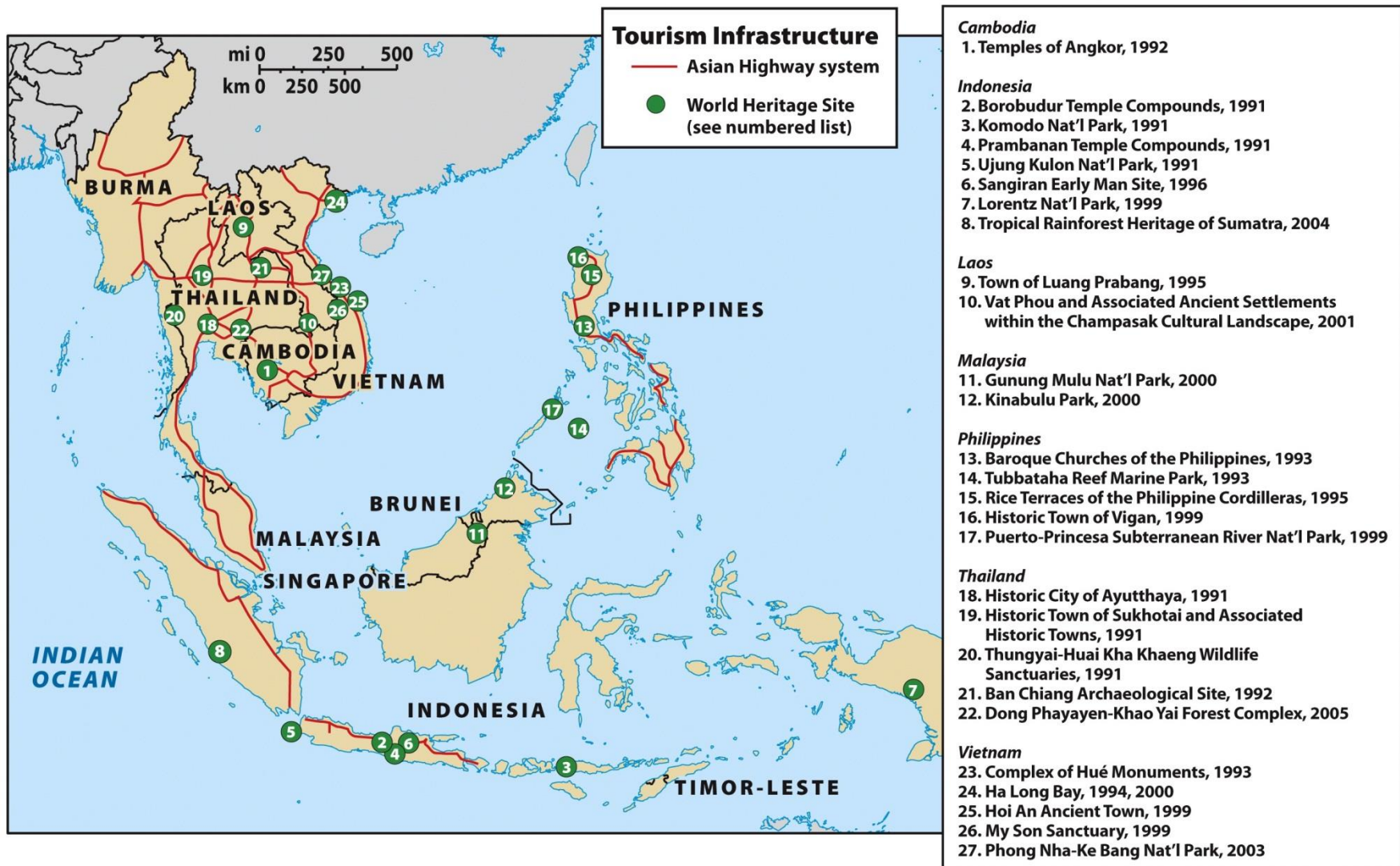


Figure 10.16
 World Regional Geography, Sixth Edition
 © 2014 W. H. Freeman and Company

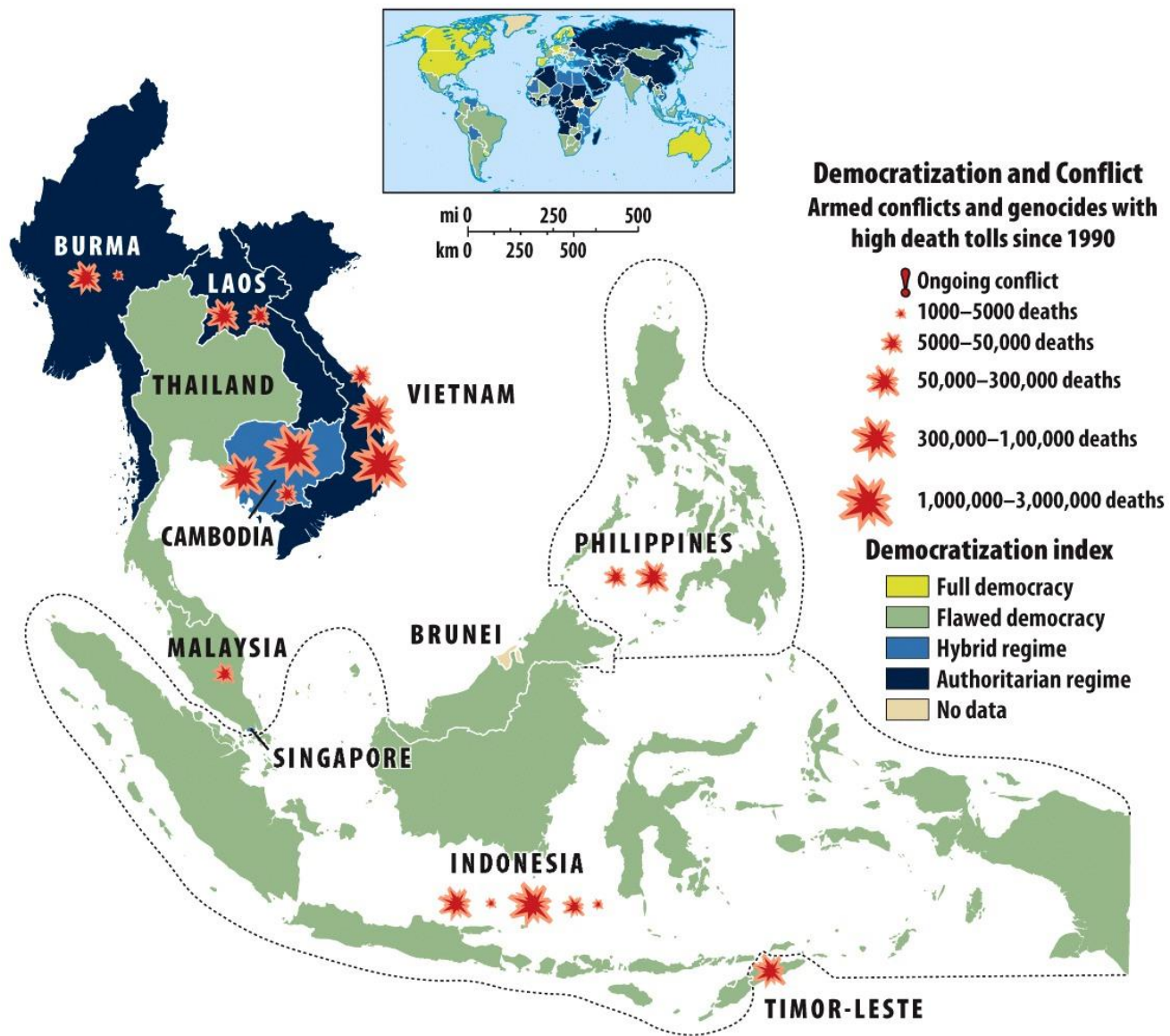


Figure 10.18
World Regional Geography, Sixth Edition
 © 2014 W. H. Freeman and Company

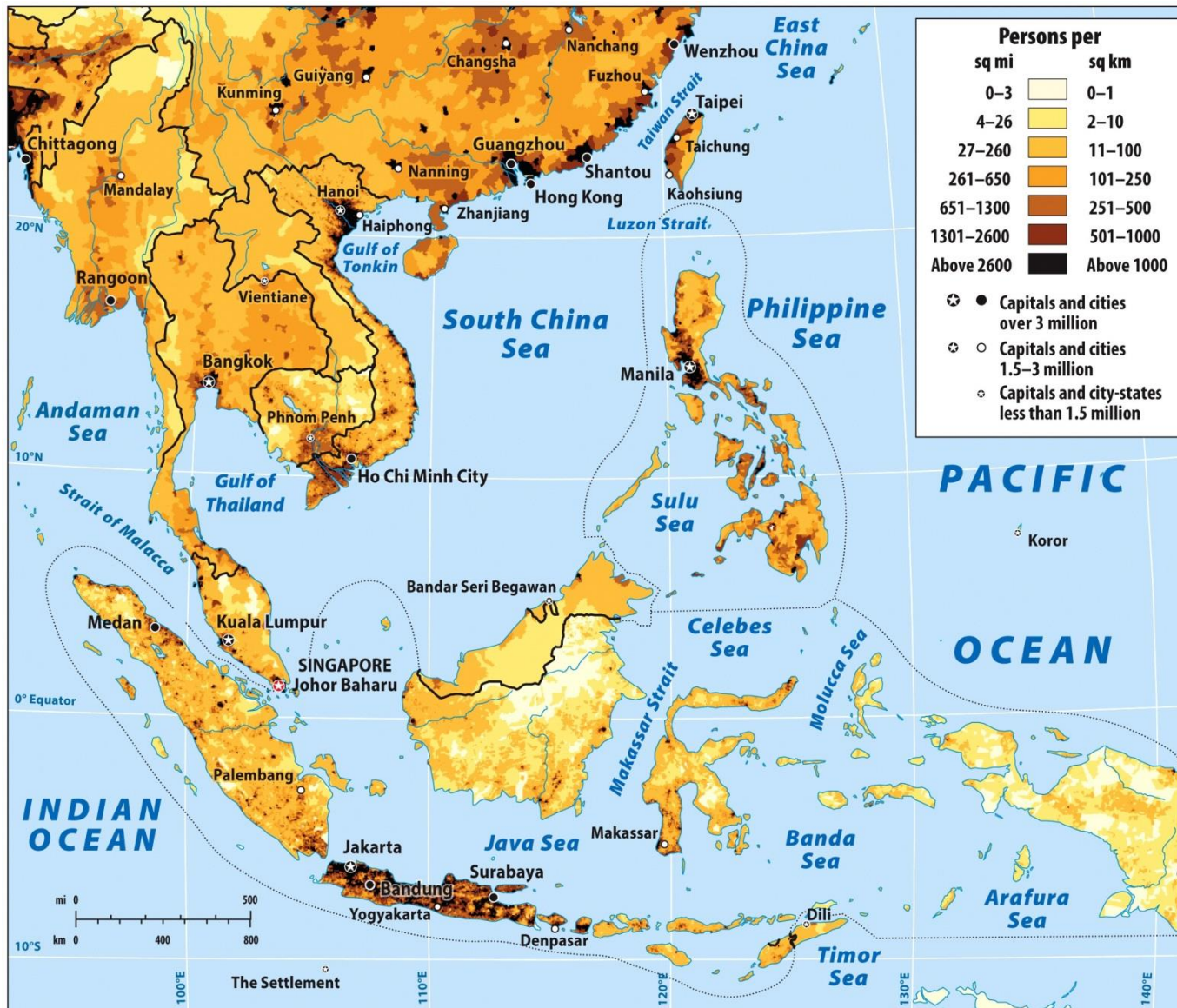


Figure 10.19

World Regional Geography, Sixth Edition

© 2014 W. H. Freeman and Company

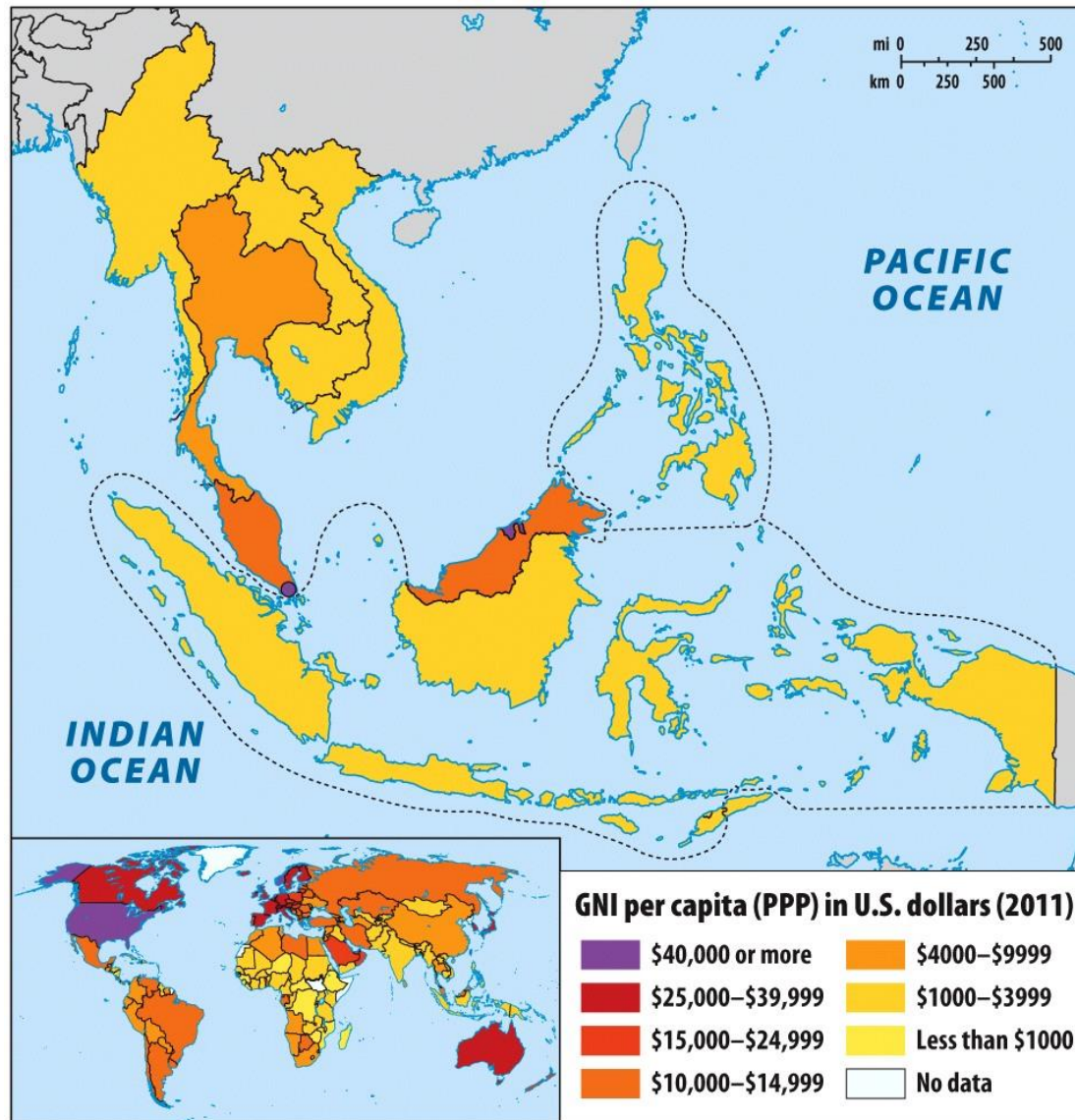


Figure 10.22a
World Regional Geography, Sixth Edition
 © 2014 W. H. Freeman and Company

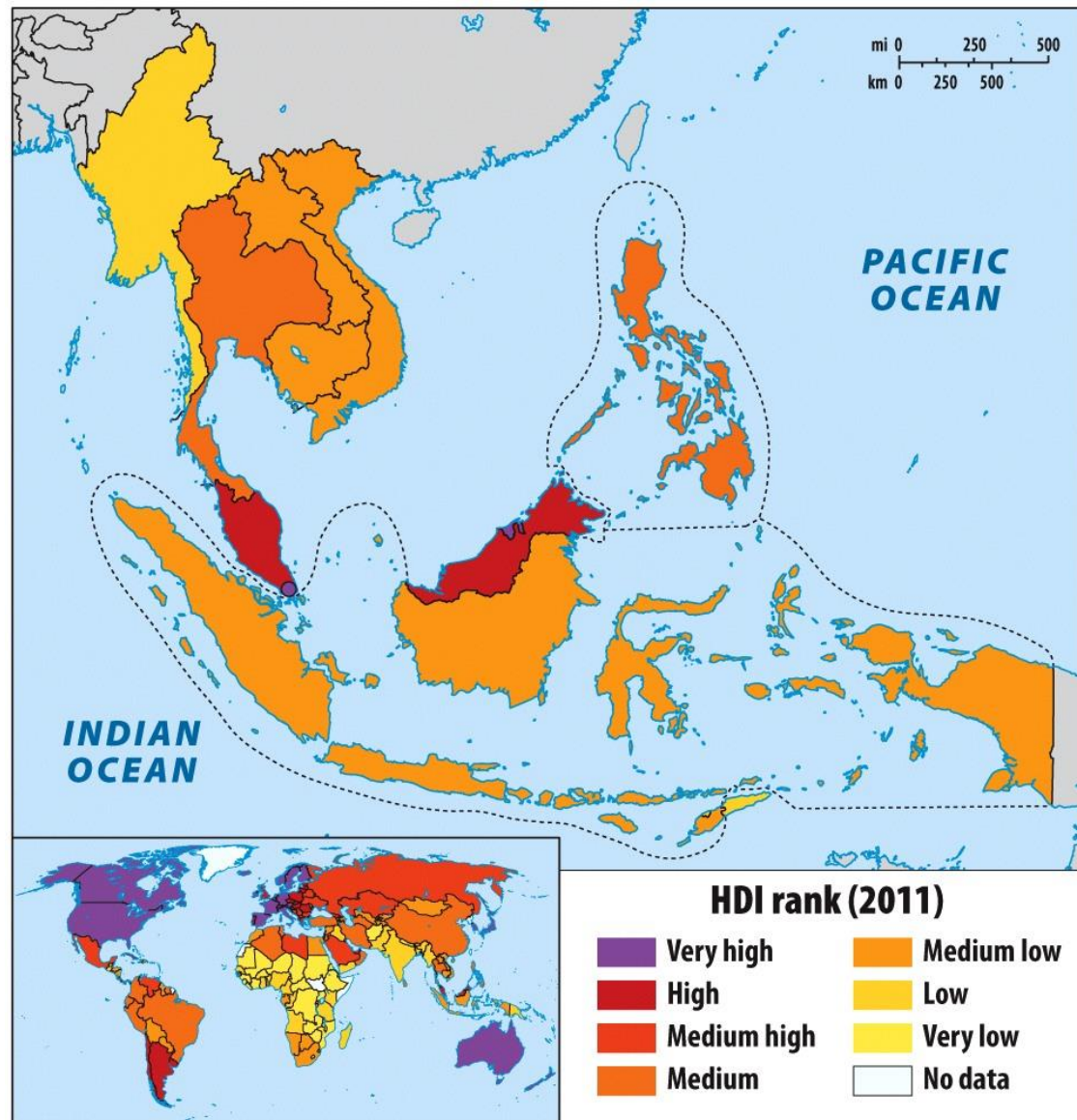


Figure 10.22b
World Regional Geography, Sixth Edition
 © 2014 W. H. Freeman and Company

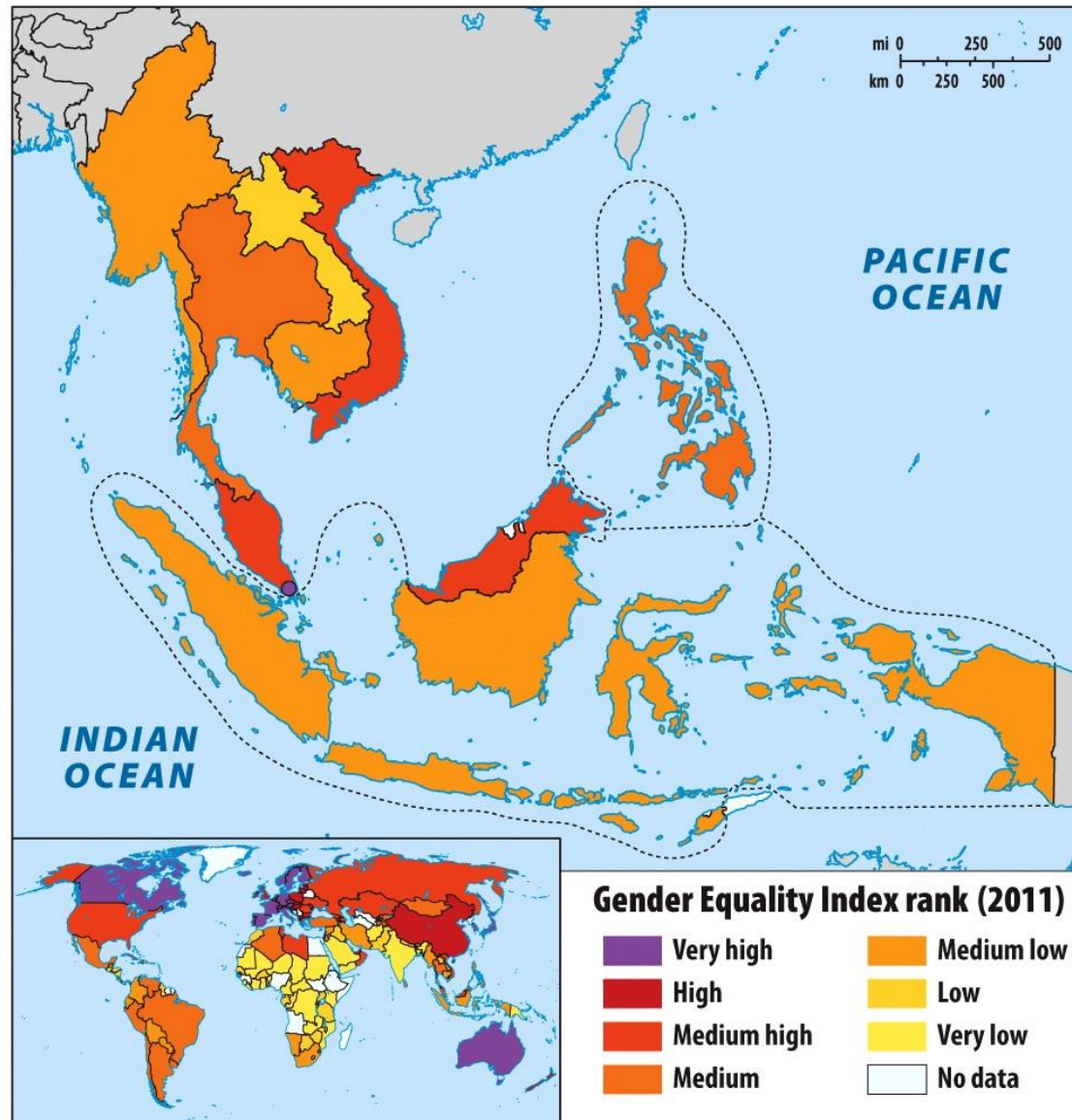


Figure 10.22c
World Regional Geography, Sixth Edition
 © 2014 W. H. Freeman and Company

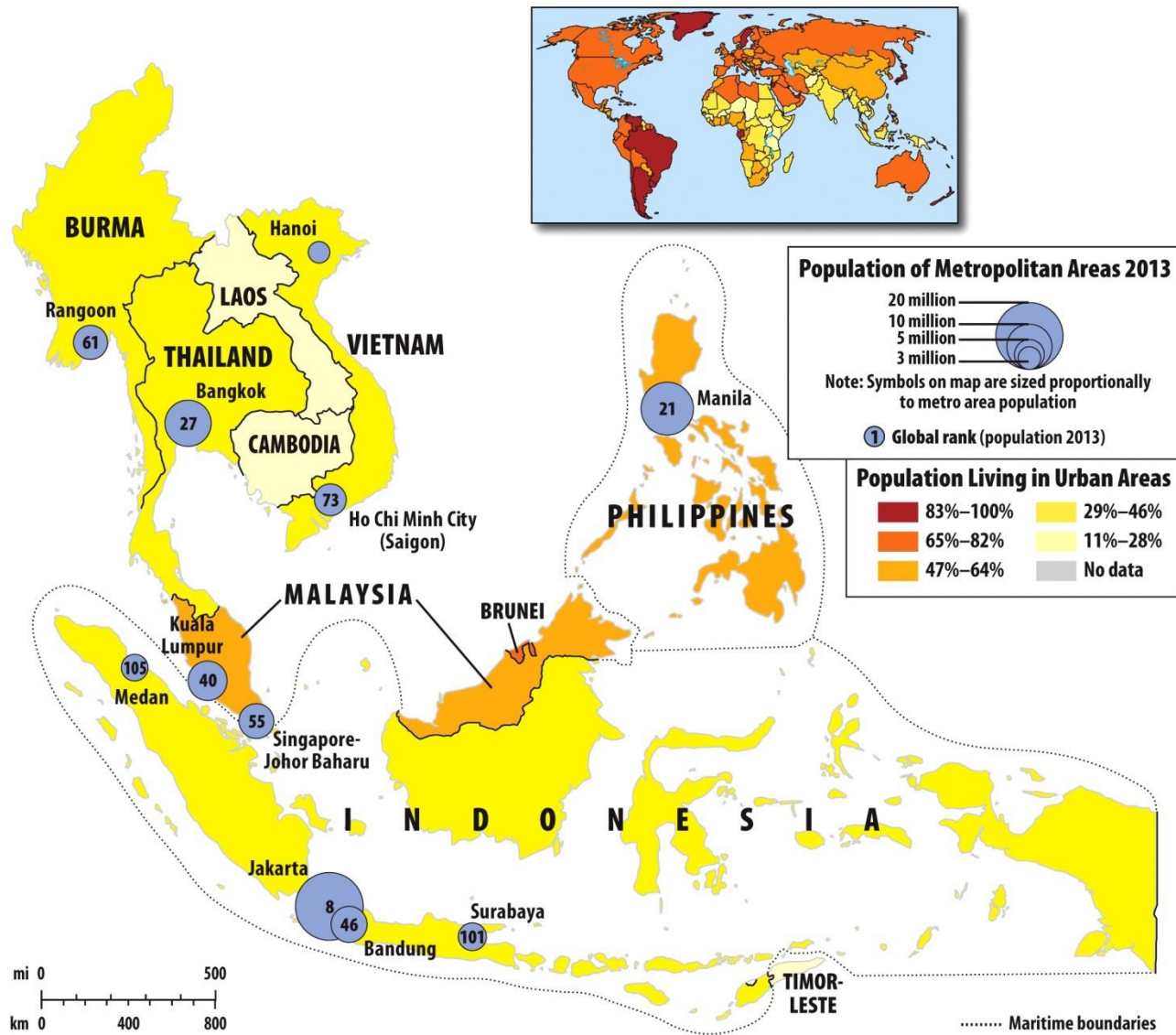


Figure 10.23
World Regional Geography, Sixth Edition
 © 2014 W. H. Freeman and Company

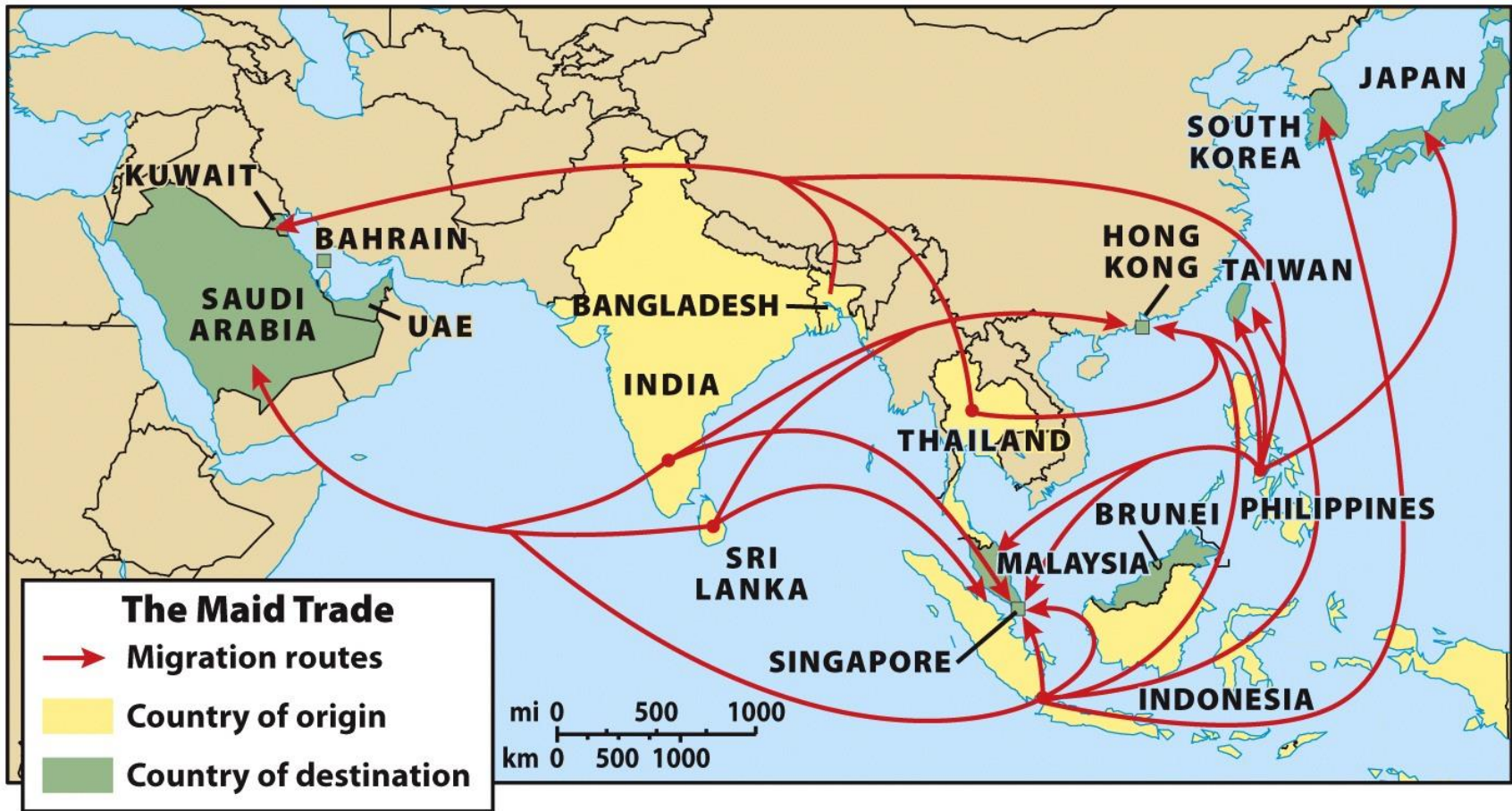


Figure 10.24
World Regional Geography, Sixth Edition
 © 2014 W. H. Freeman and Company

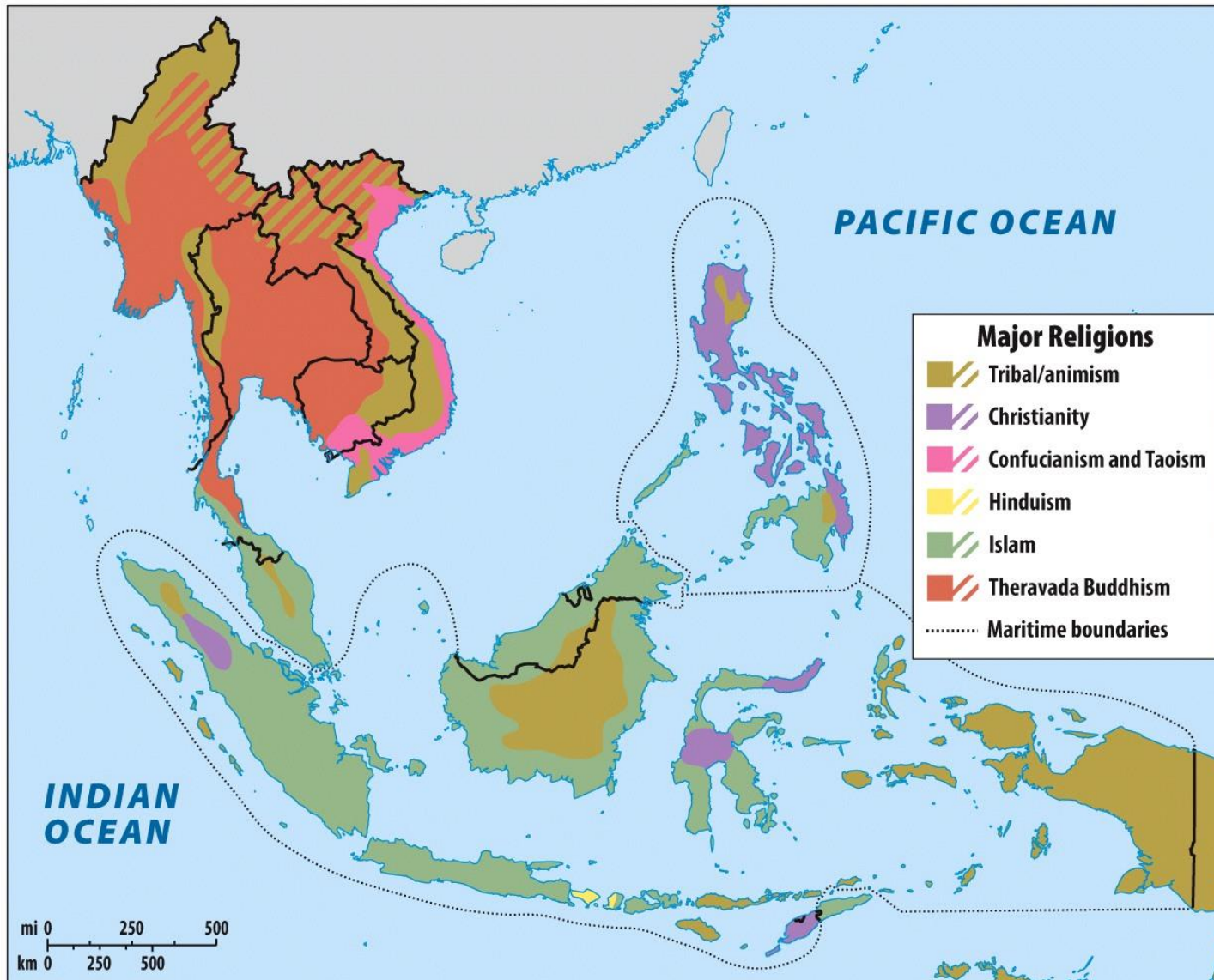


Figure 10.26
World Regional Geography, Sixth Edition
 © 2014 W. H. Freeman and Company

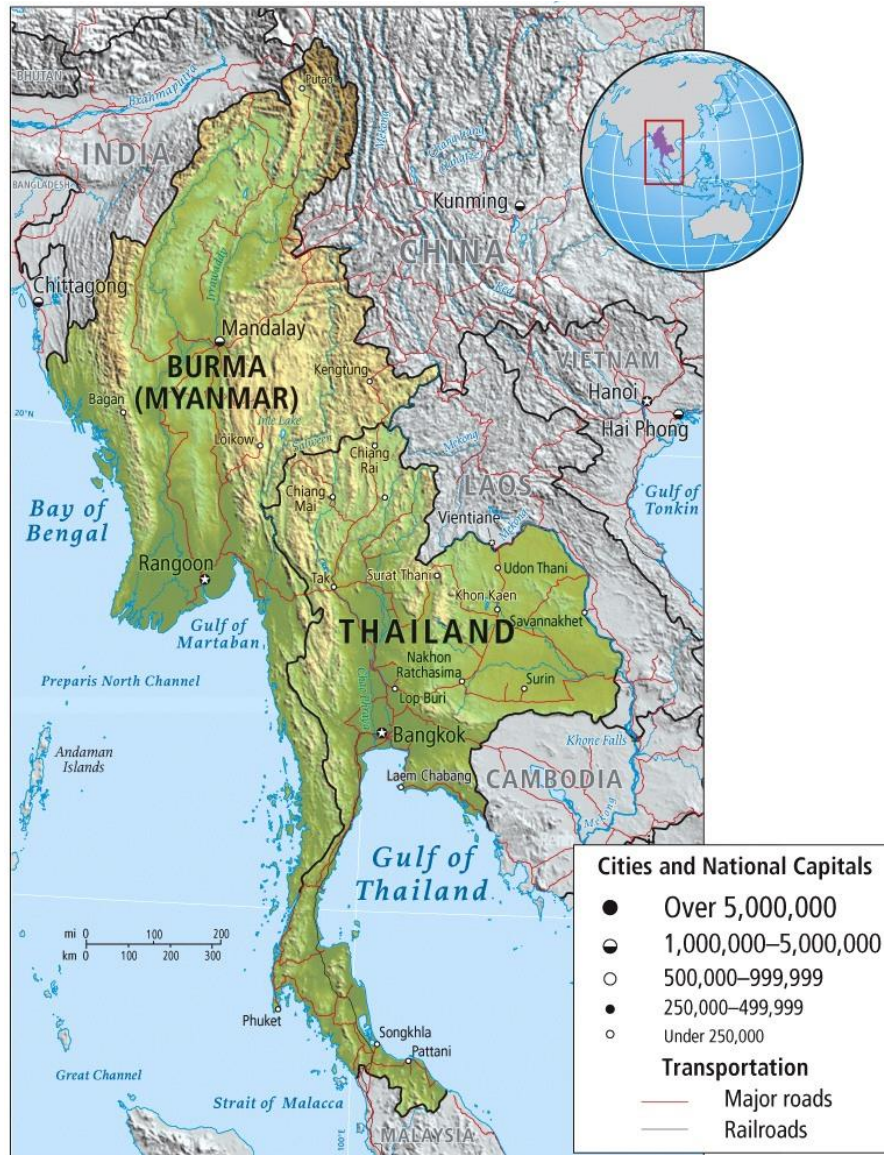


Figure 10.29
World Regional Geography, Sixth Edition
 © 2014 W. H. Freeman and Company

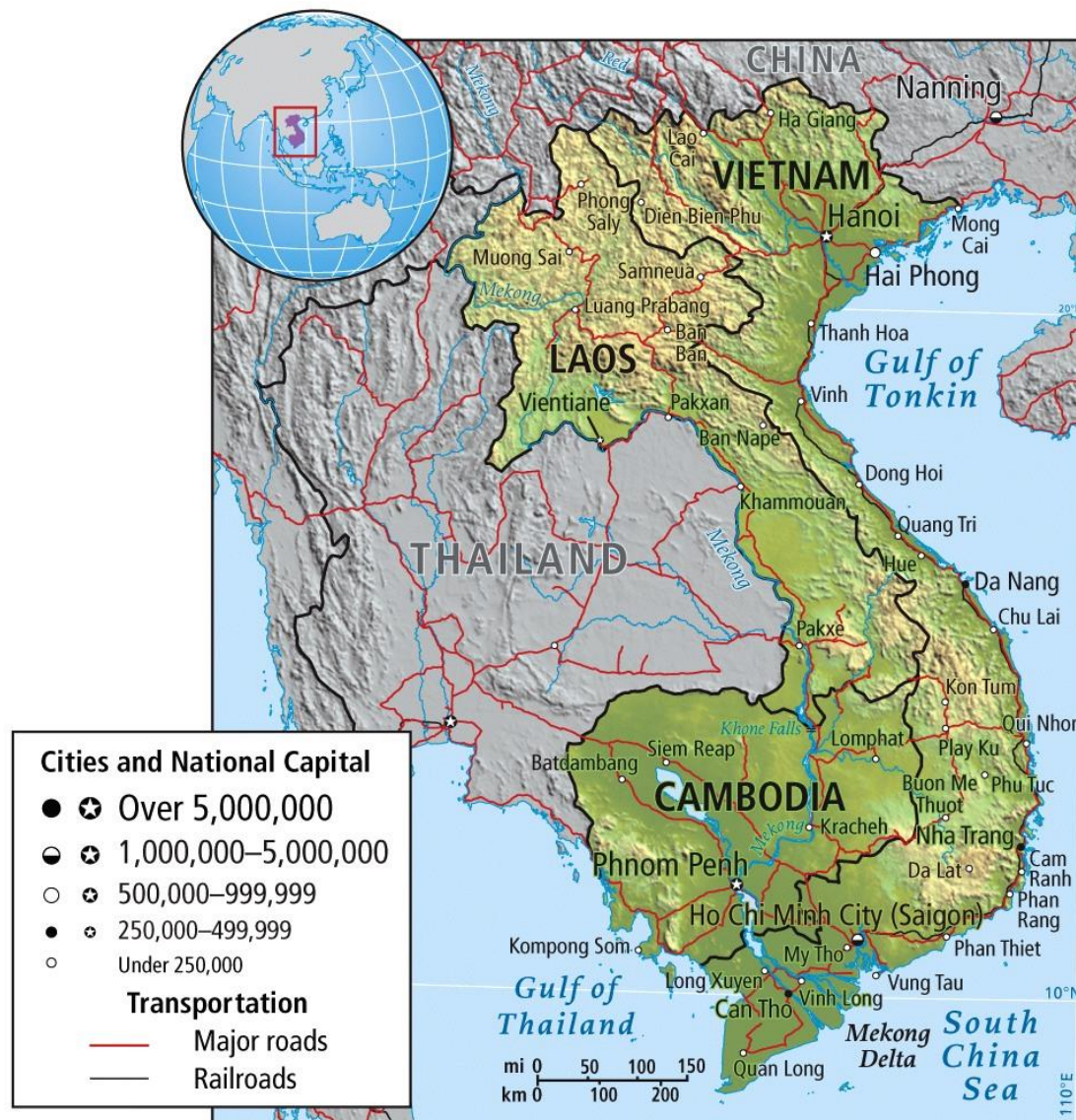


Figure 10.31
World Regional Geography, Sixth Edition
 © 2014 W. H. Freeman and Company

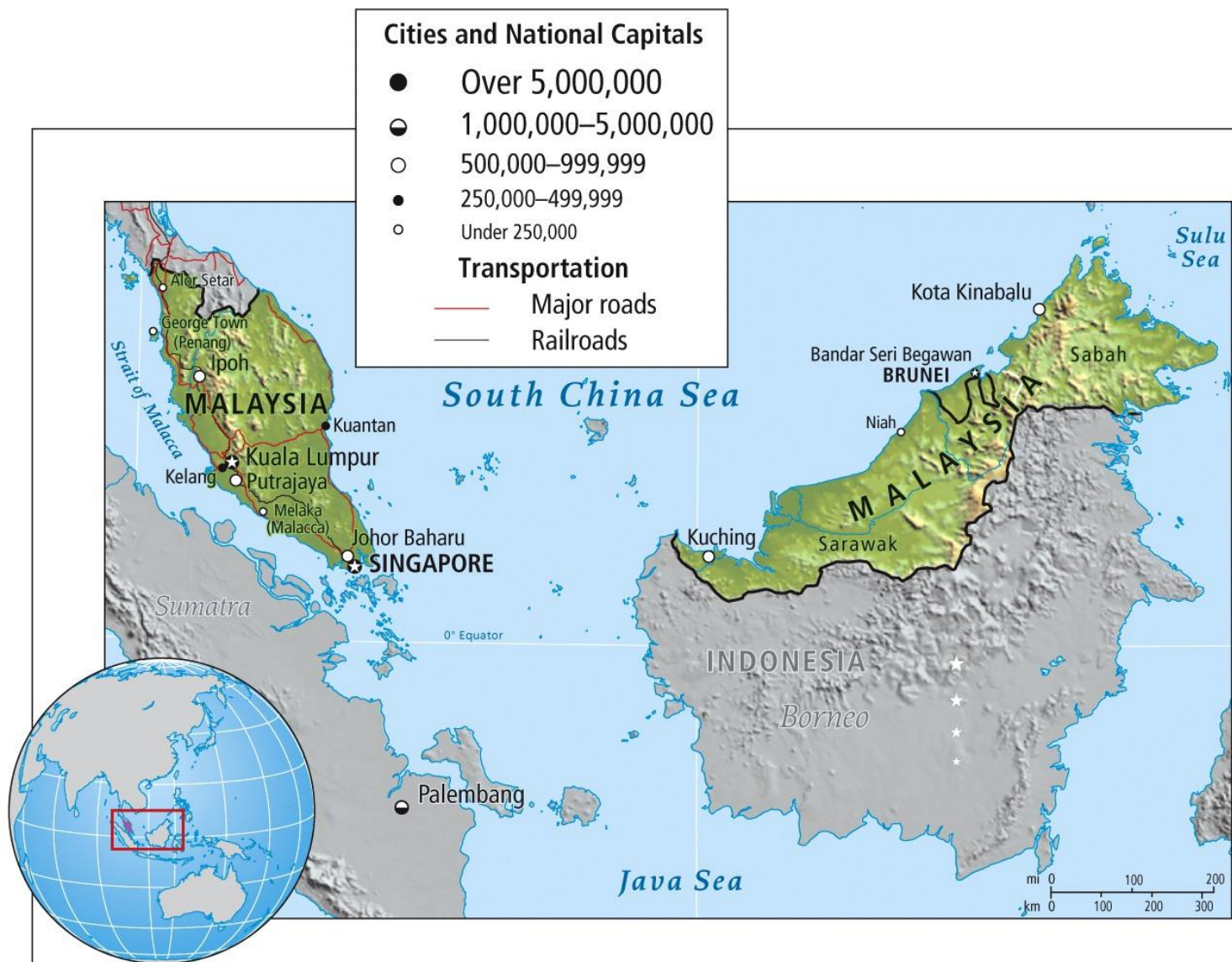


Figure 10.32
 World Regional Geography, Sixth Edition
 © 2014 W. H. Freeman and Company



Figure 10.33
 World Regional Geography, Sixth Edition
 © 2014 W. H. Freeman and Company

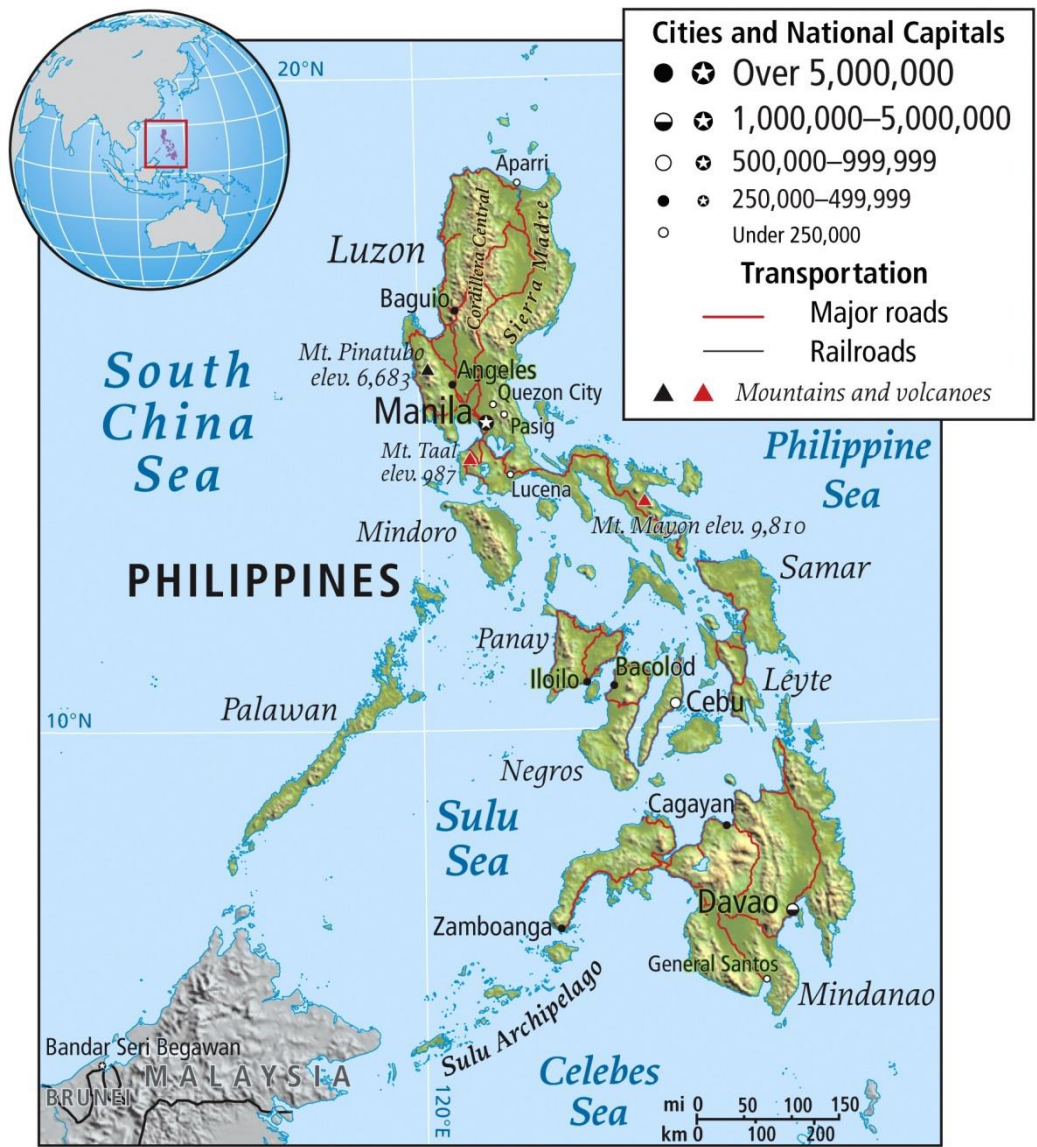


Figure 10.35
World Regional Geography, Sixth Edition
 © 2014 W. H. Freeman and Company



Figure 11.1
 World Regional Geography, Sixth Edition
 © 2014 W. H. Freeman and Company

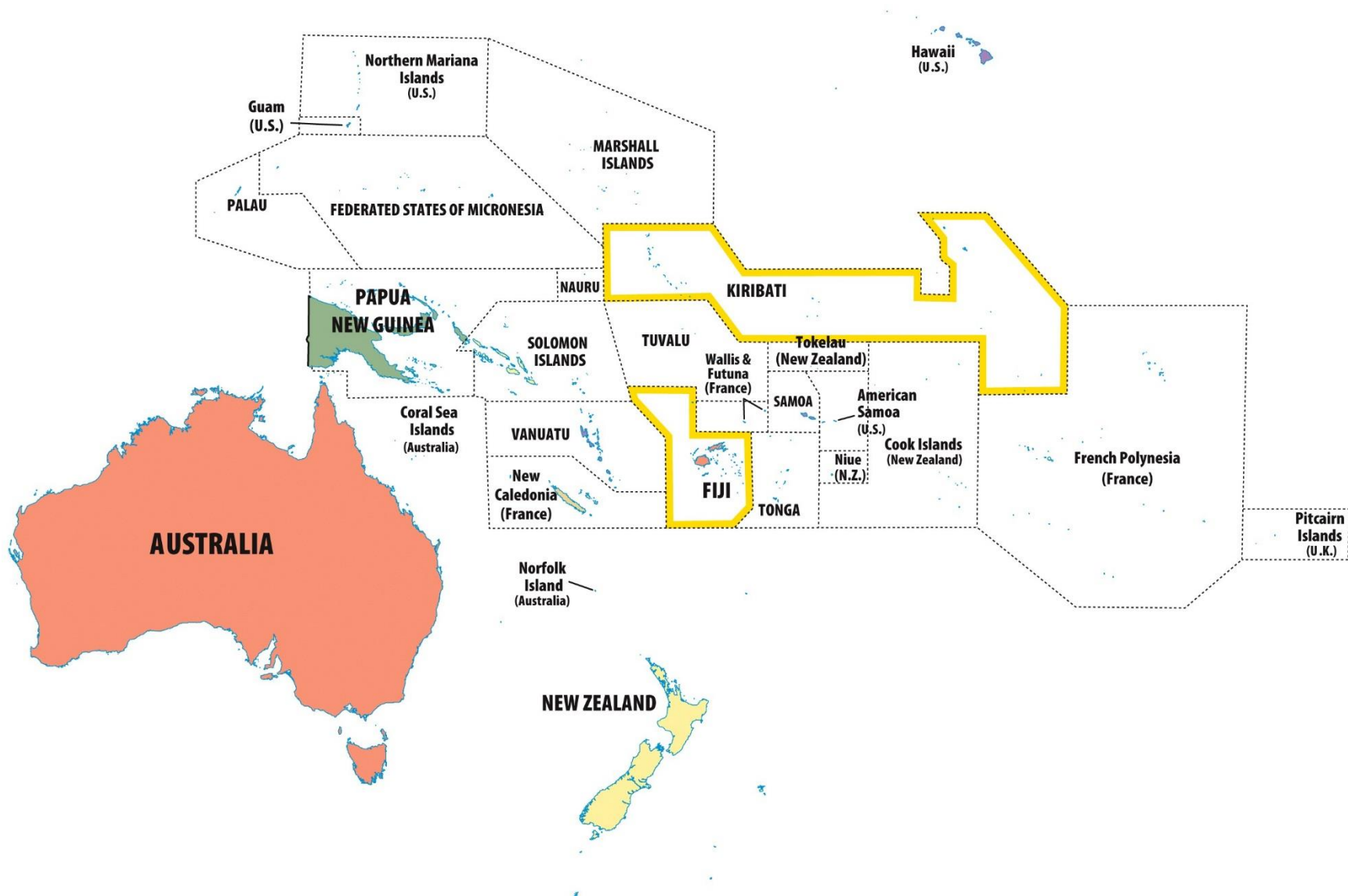


Figure 11.3
World Regional Geography, Sixth Edition
 © 2014 W. H. Freeman and Company

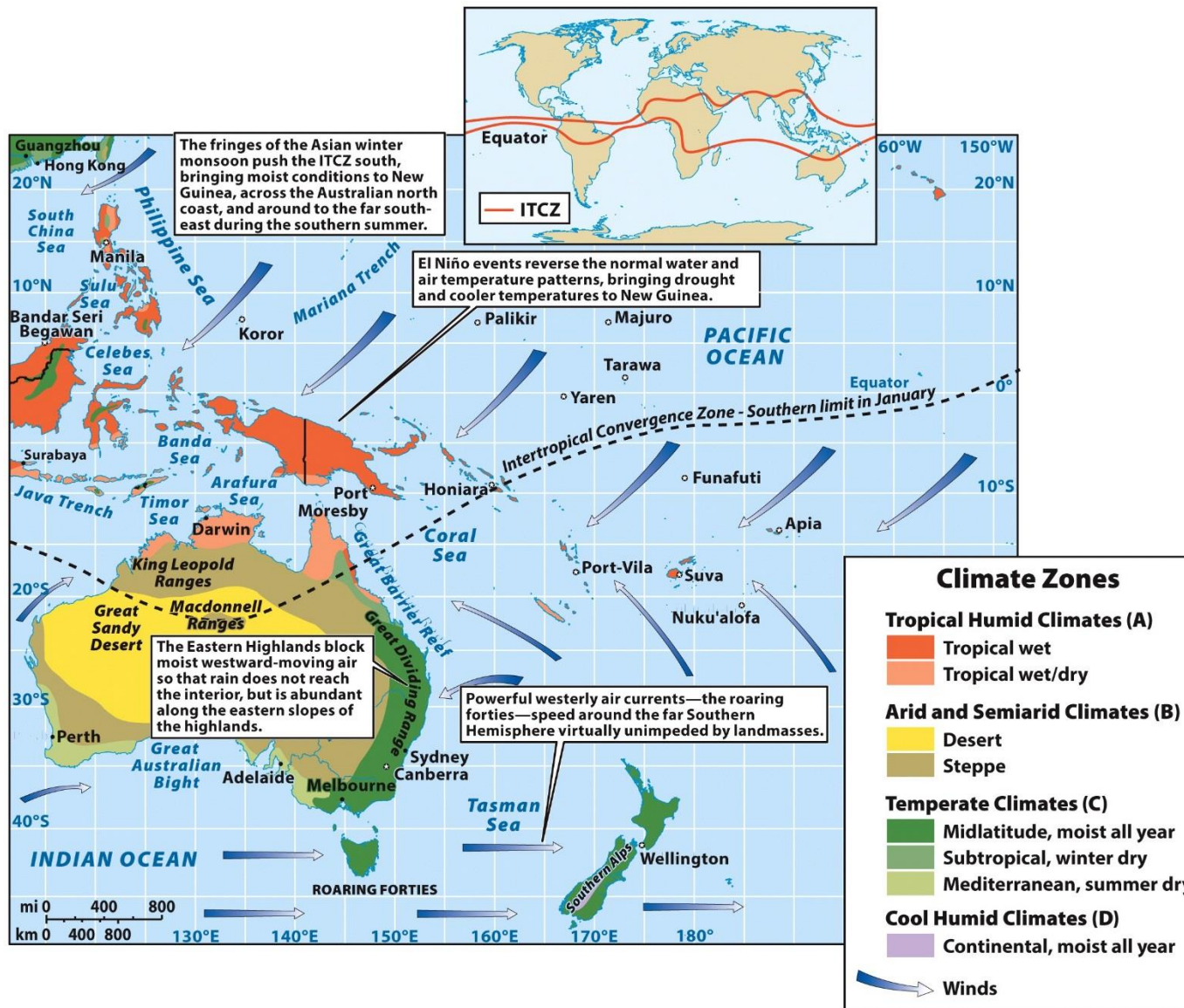


Figure 11.5
World Regional Geography, Sixth Edition
 © 2014 W. H. Freeman and Company

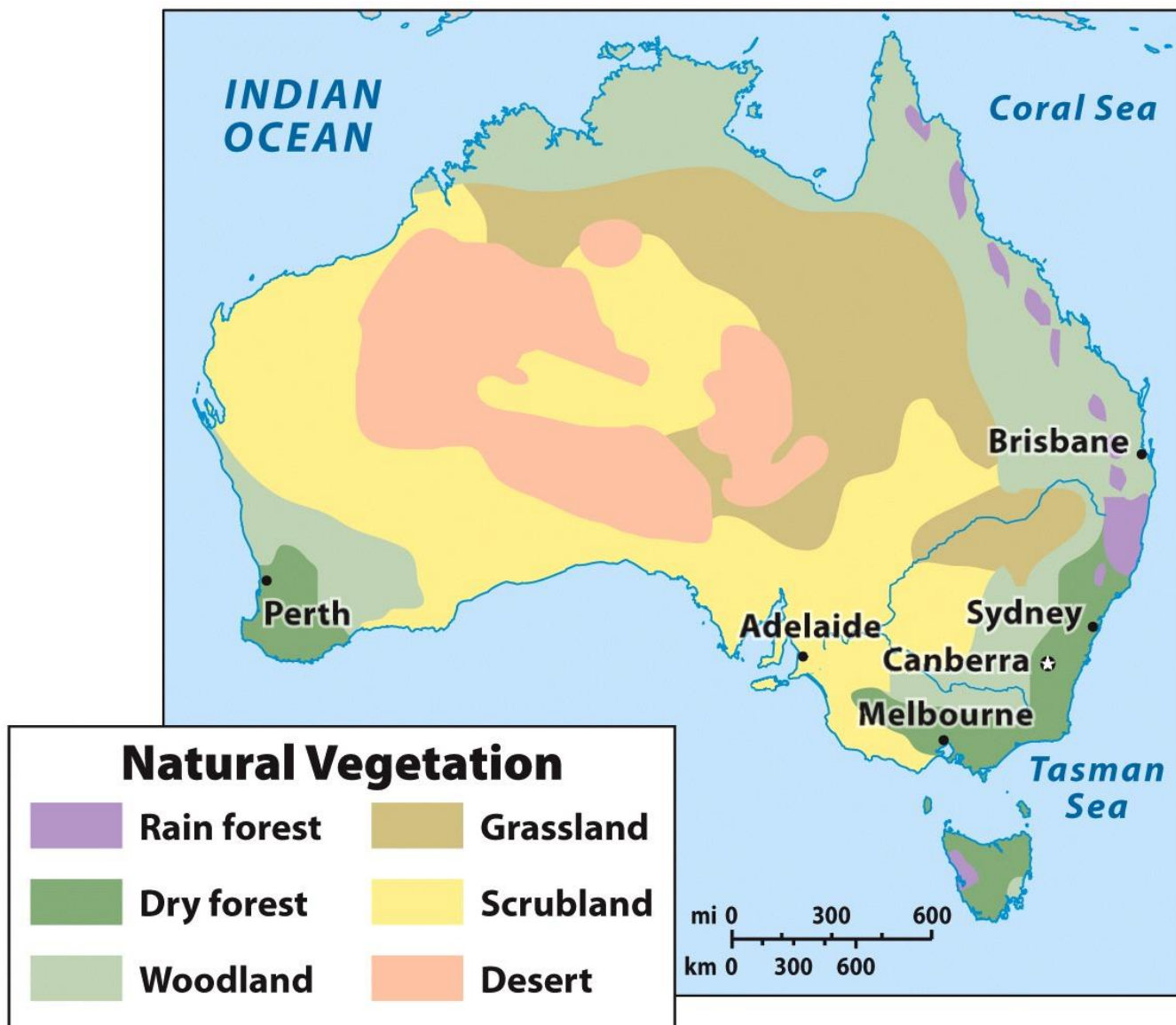


Figure 11.7
World Regional Geography, Sixth Edition
 © 2014 W. H. Freeman and Company

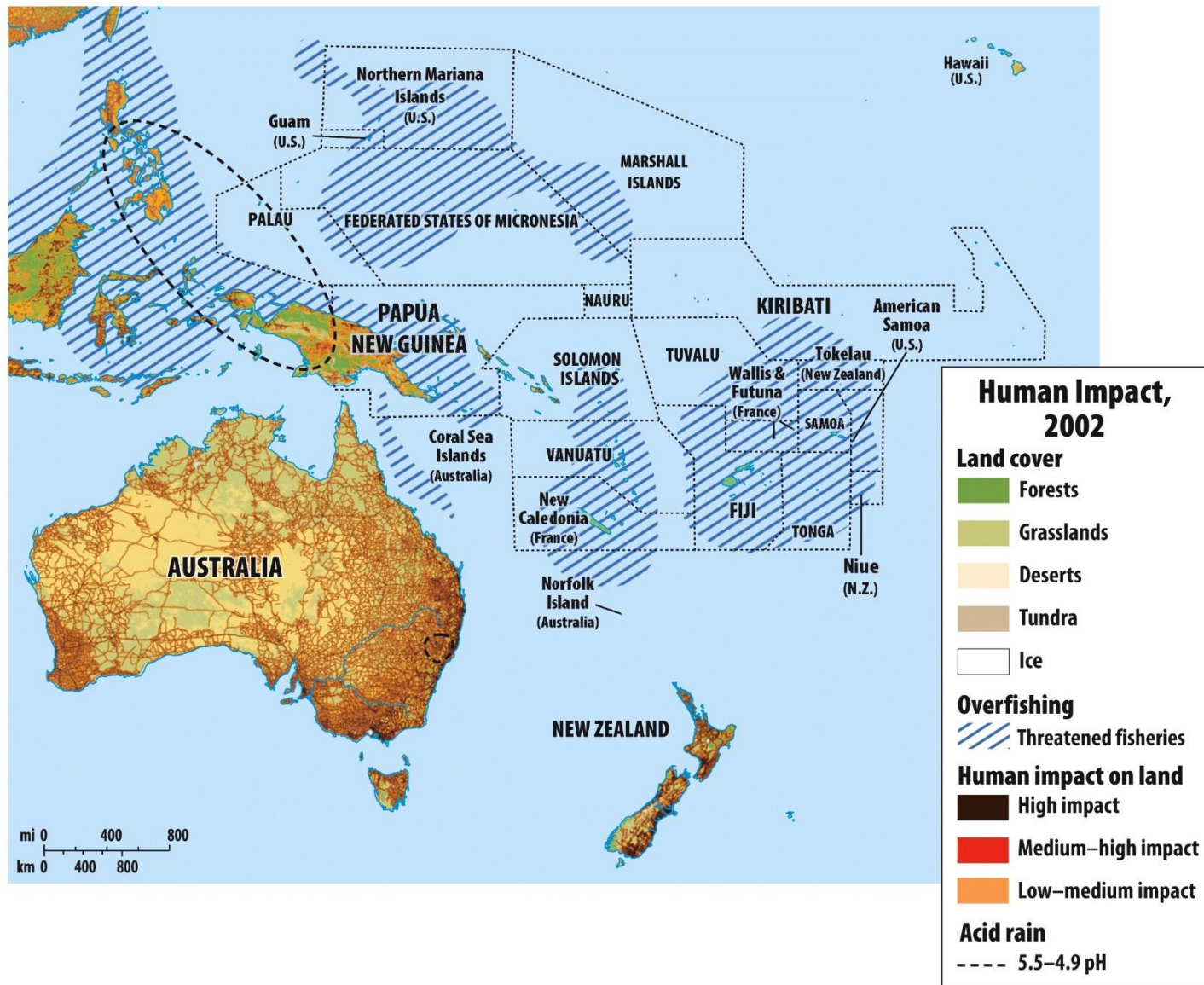


Figure 11.8
World Regional Geography, Sixth Edition
 © 2014 W. H. Freeman and Company

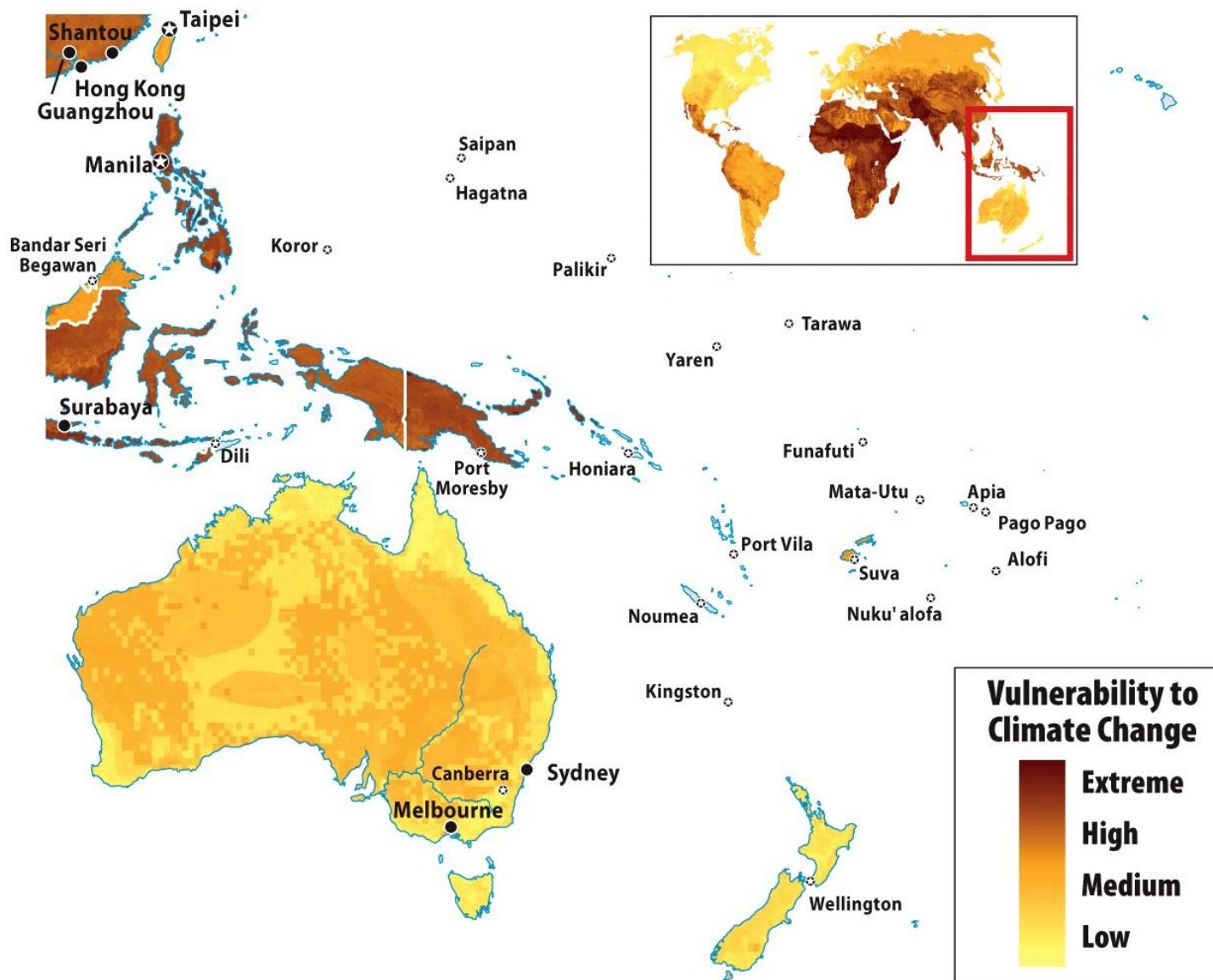


Figure 11.9
World Regional Geography, Sixth Edition
 © 2014 W. H. Freeman and Company

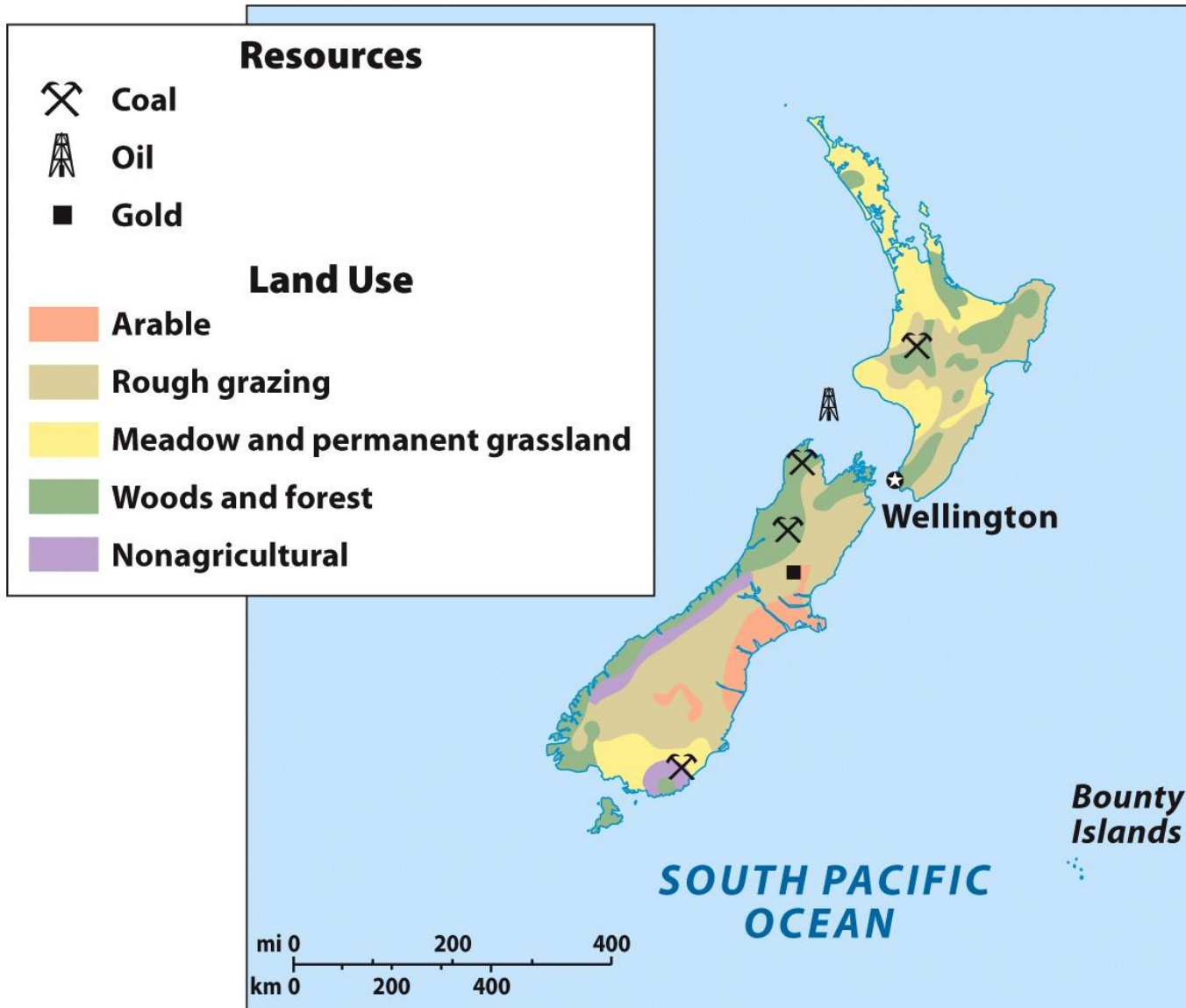


Figure 11.11
World Regional Geography, Sixth Edition
 © 2014 W. H. Freeman and Company

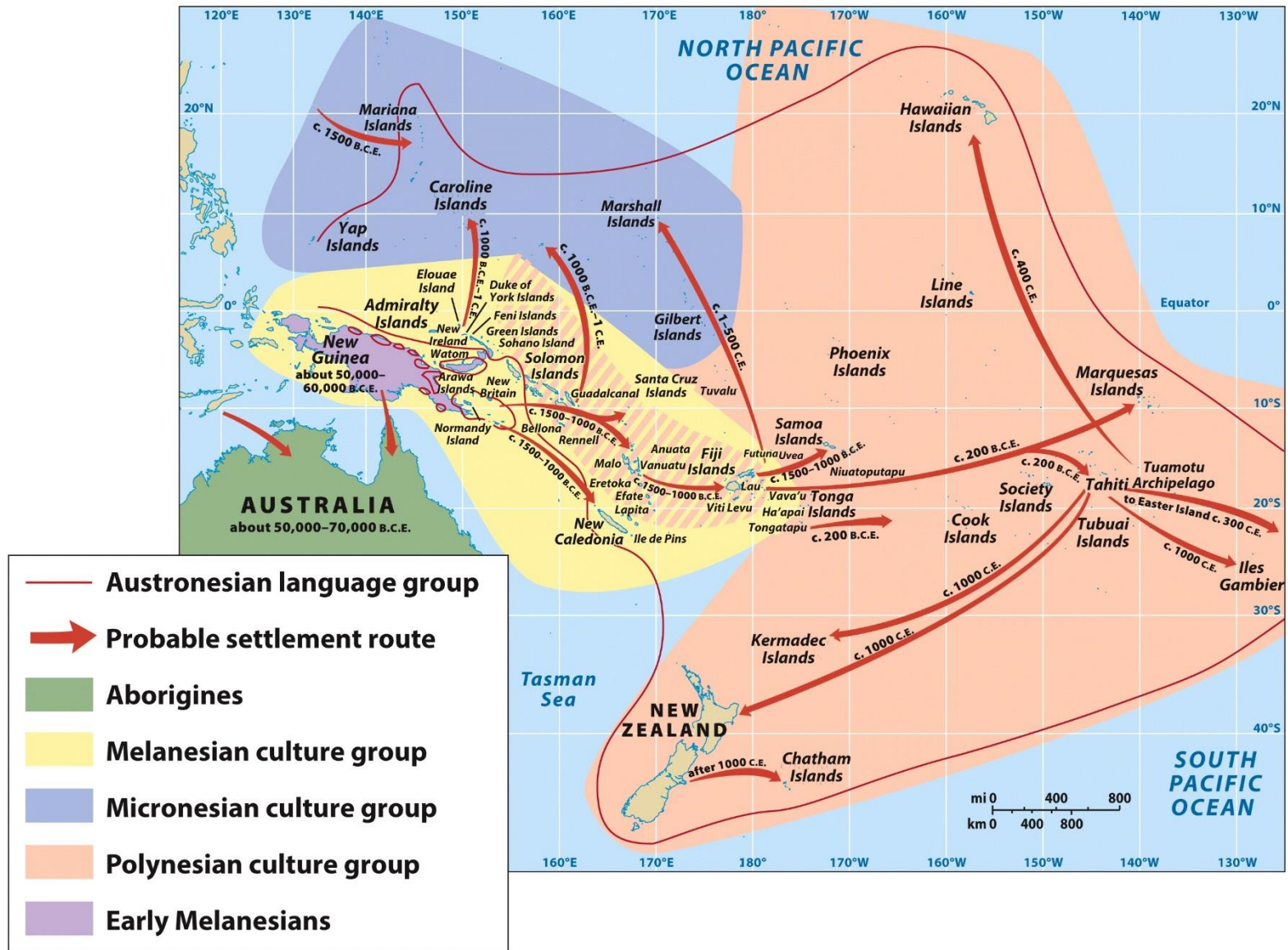


Figure 11.13
World Regional Geography, Sixth Edition
 © 2014 W. H. Freeman and Company

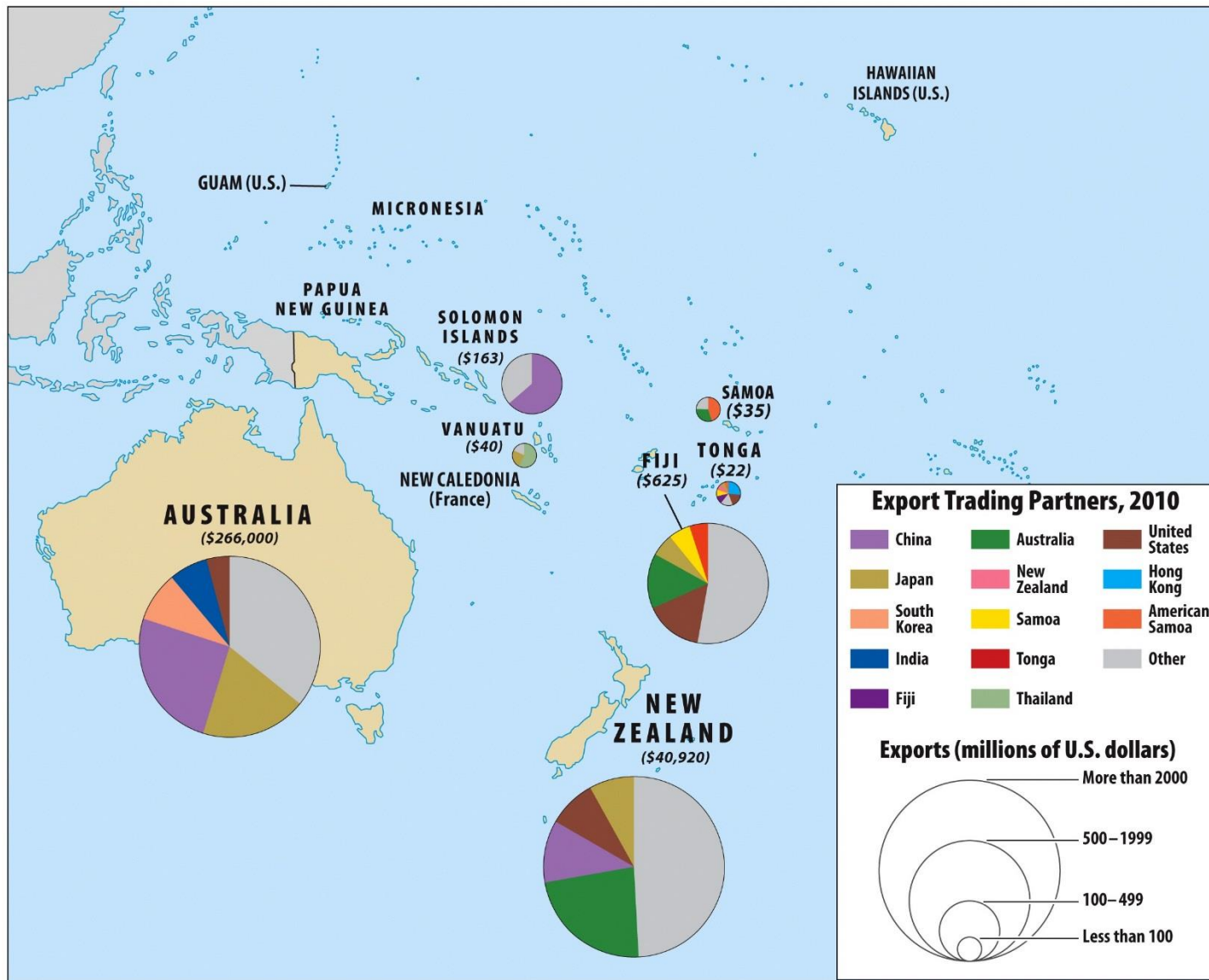


Figure 11.15
World Regional Geography, Sixth Edition
 © 2014 W. H. Freeman and Company

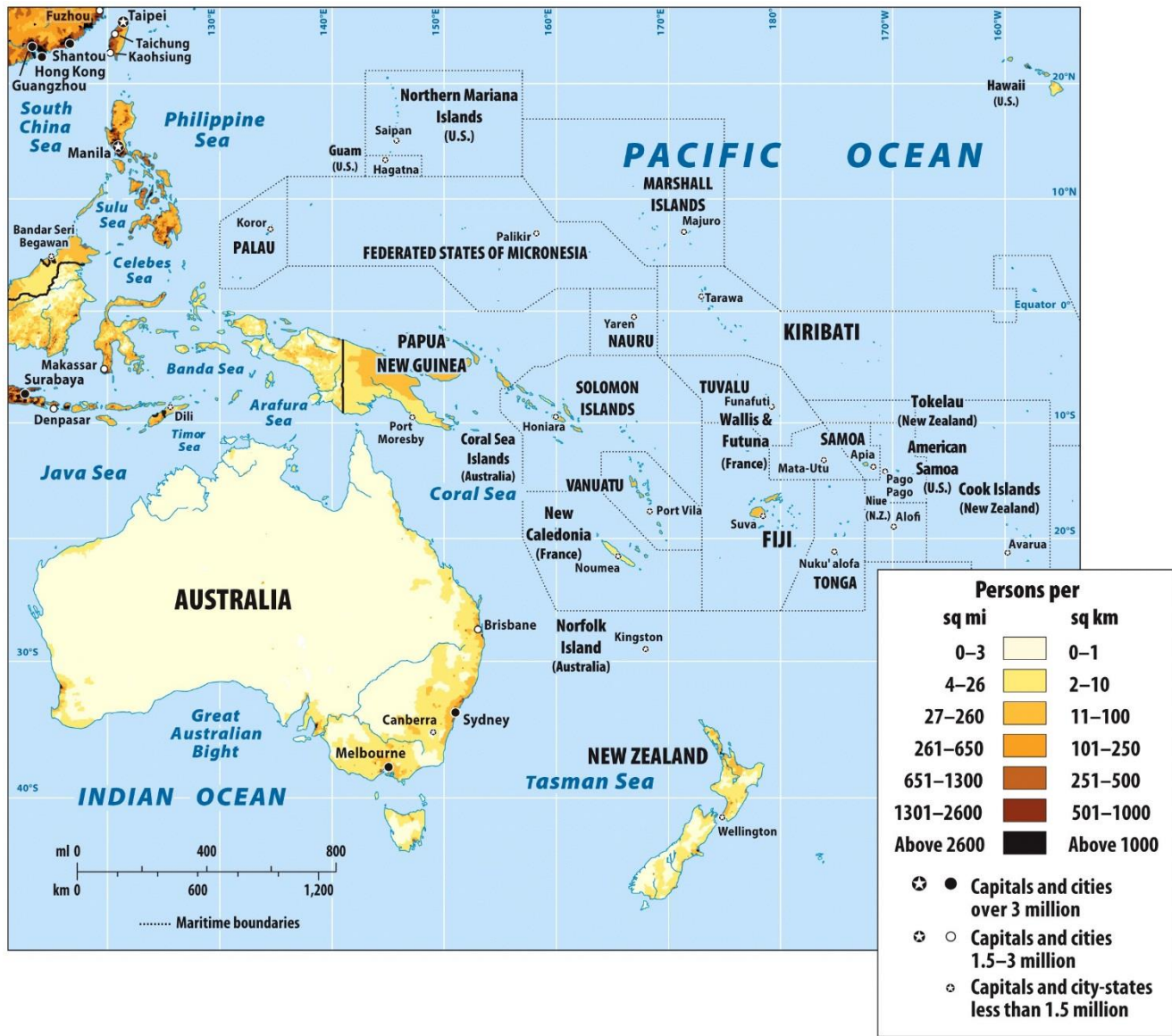


Figure 11.17
World Regional Geography, Sixth Edition
 © 2014 W. H. Freeman and Company

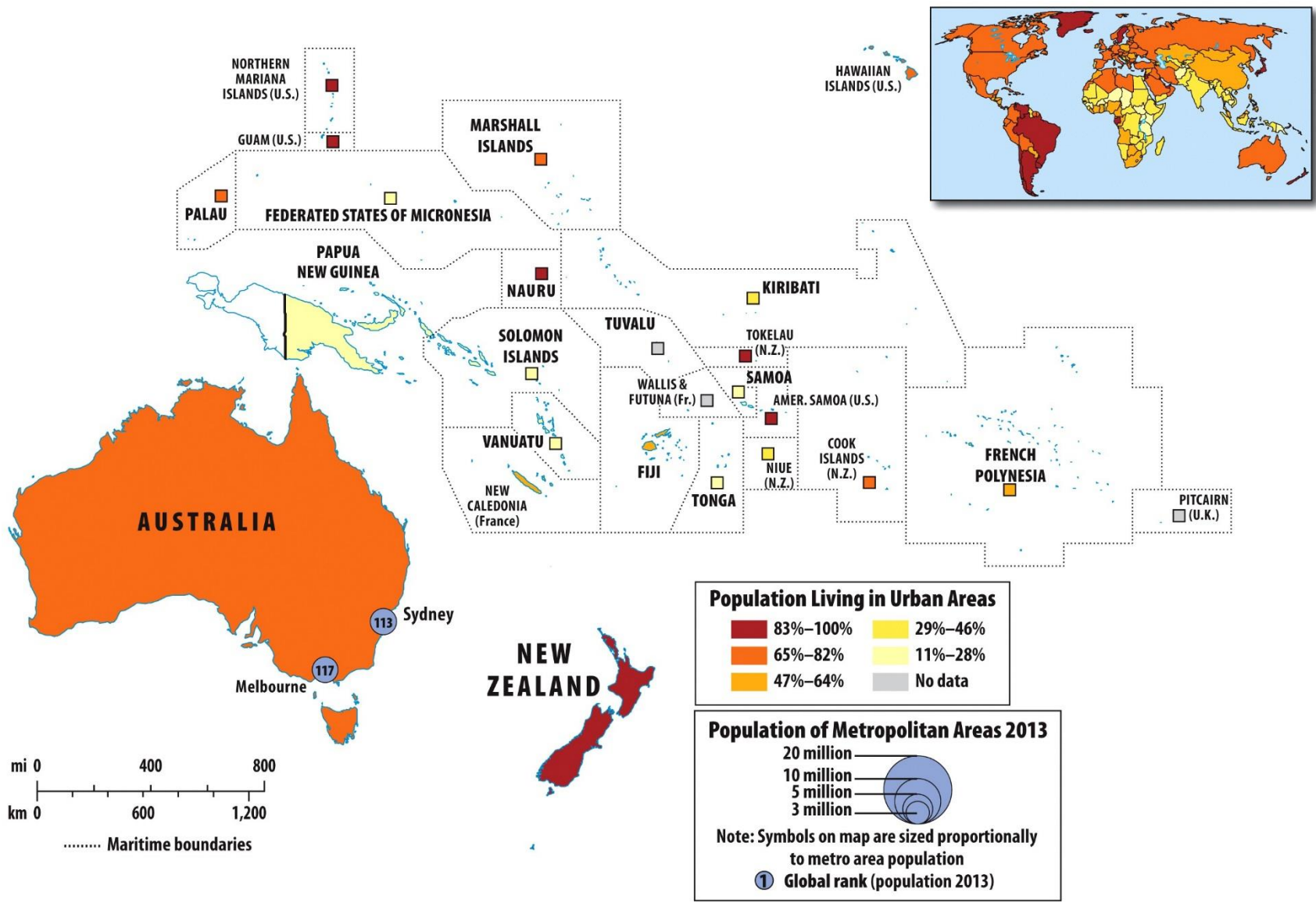


Figure 11.18
World Regional Geography, Sixth Edition
 © 2014 W. H. Freeman and Company

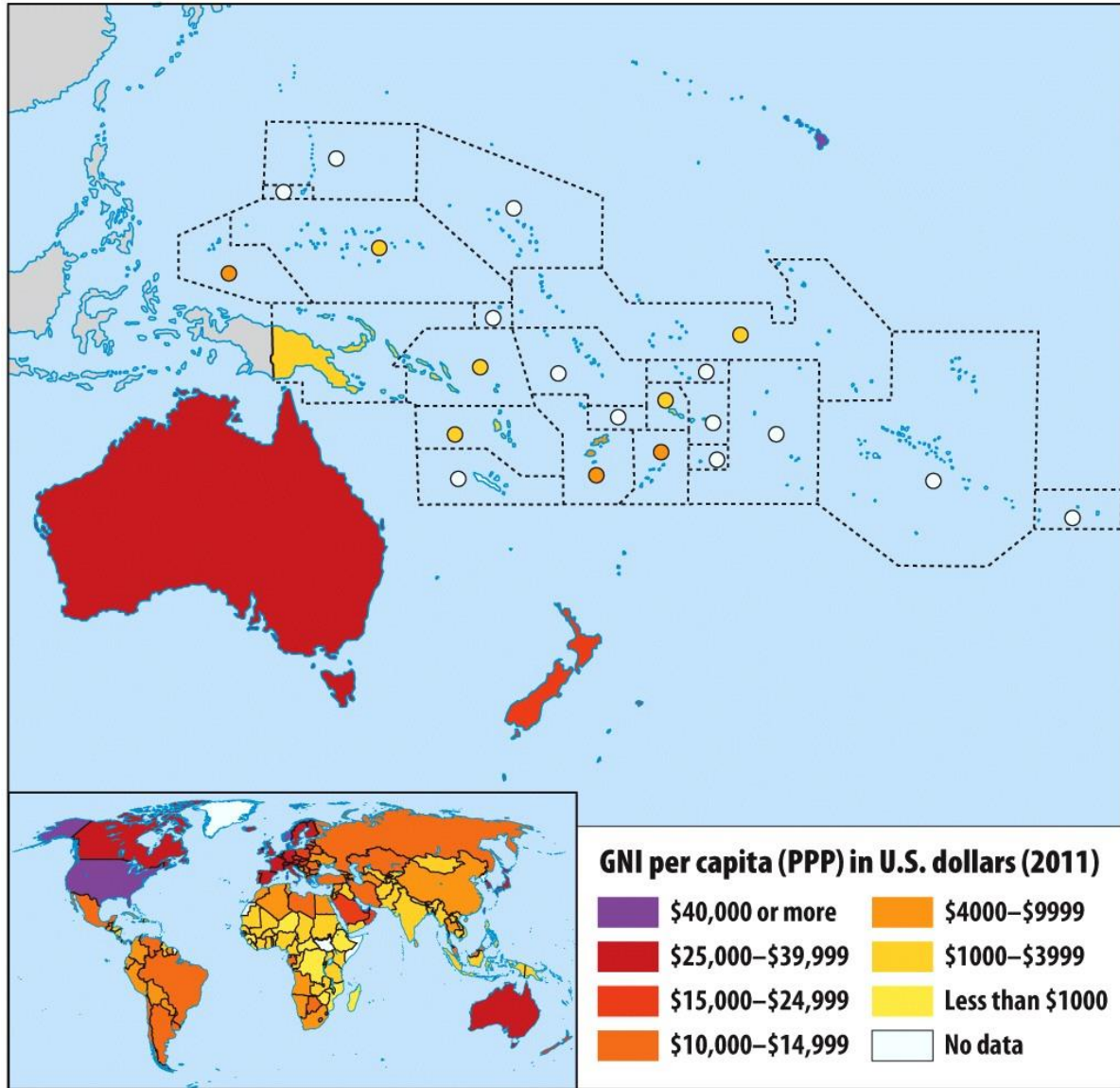


Figure 11.19a
World Regional Geography, Sixth Edition
 © 2014 W. H. Freeman and Company

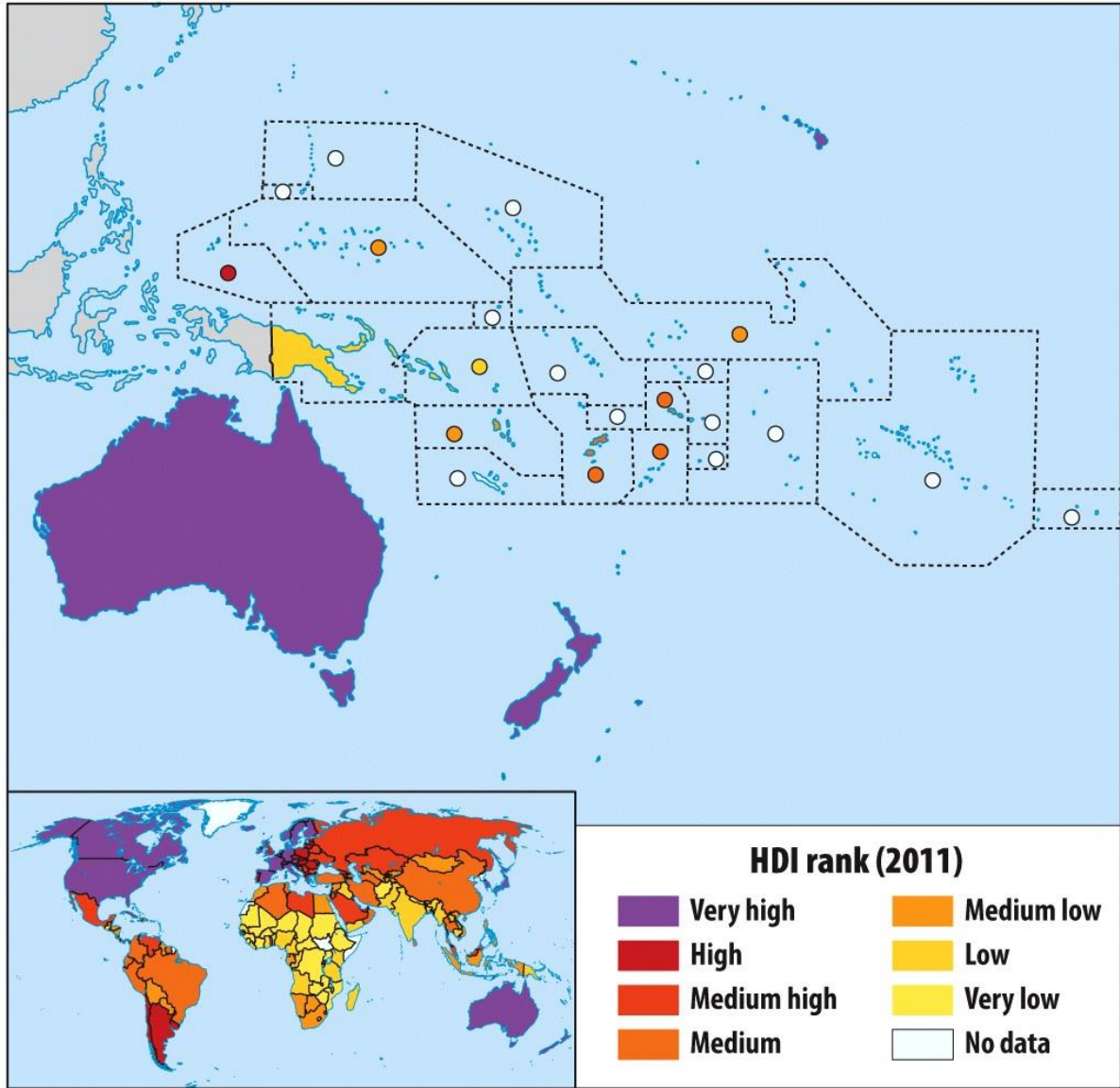


Figure 11.19b
World Regional Geography, Sixth Edition
 © 2014 W. H. Freeman and Company

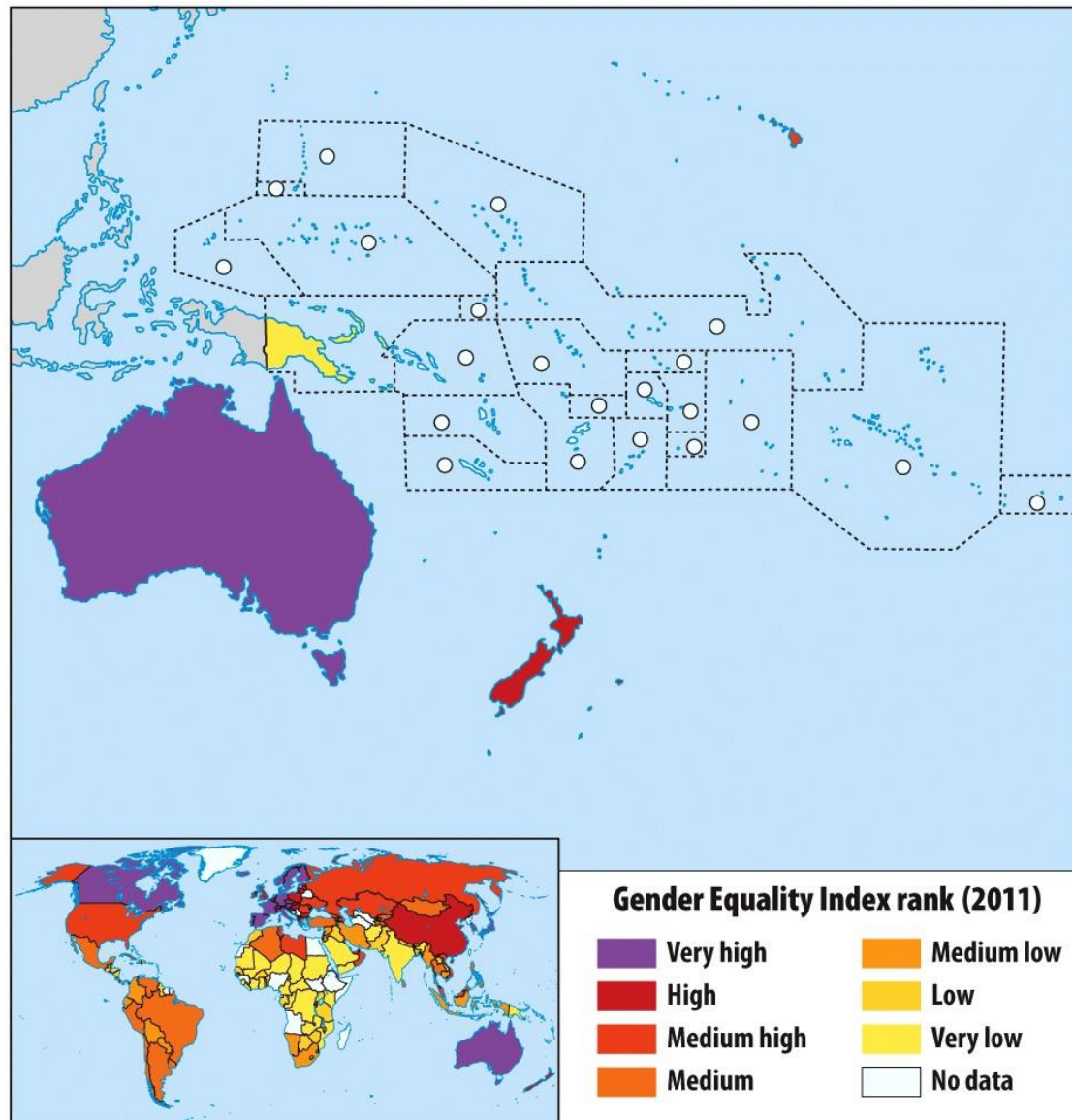


Figure 11.19c
World Regional Geography, Sixth Edition
 © 2014 W. H. Freeman and Company

Democratization and Conflict Armed conflicts and genocides with high death tolls since 1990

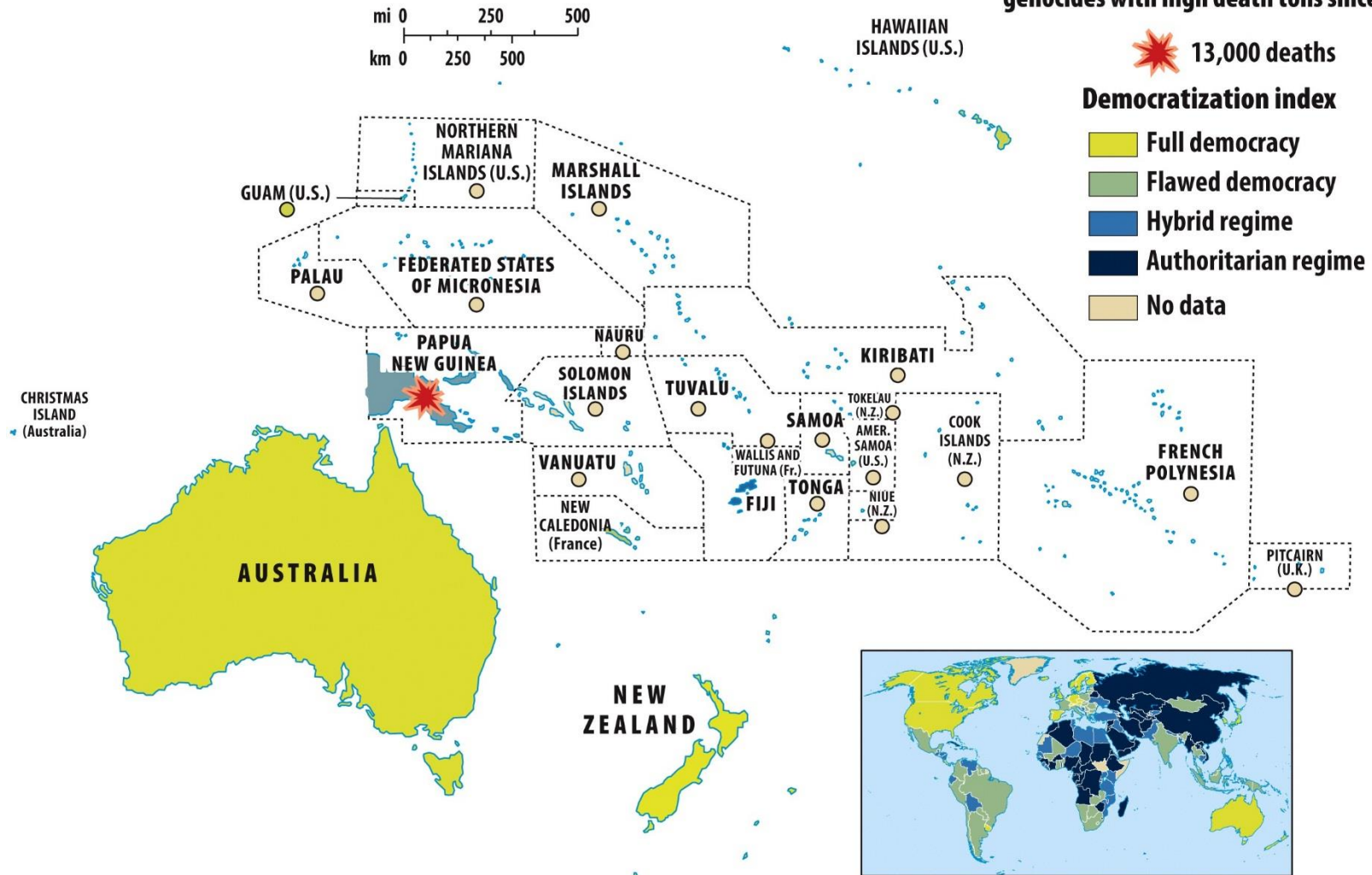


Figure 11.23
World Regional Geography, Sixth Edition
 © 2014 W. H. Freeman and Company

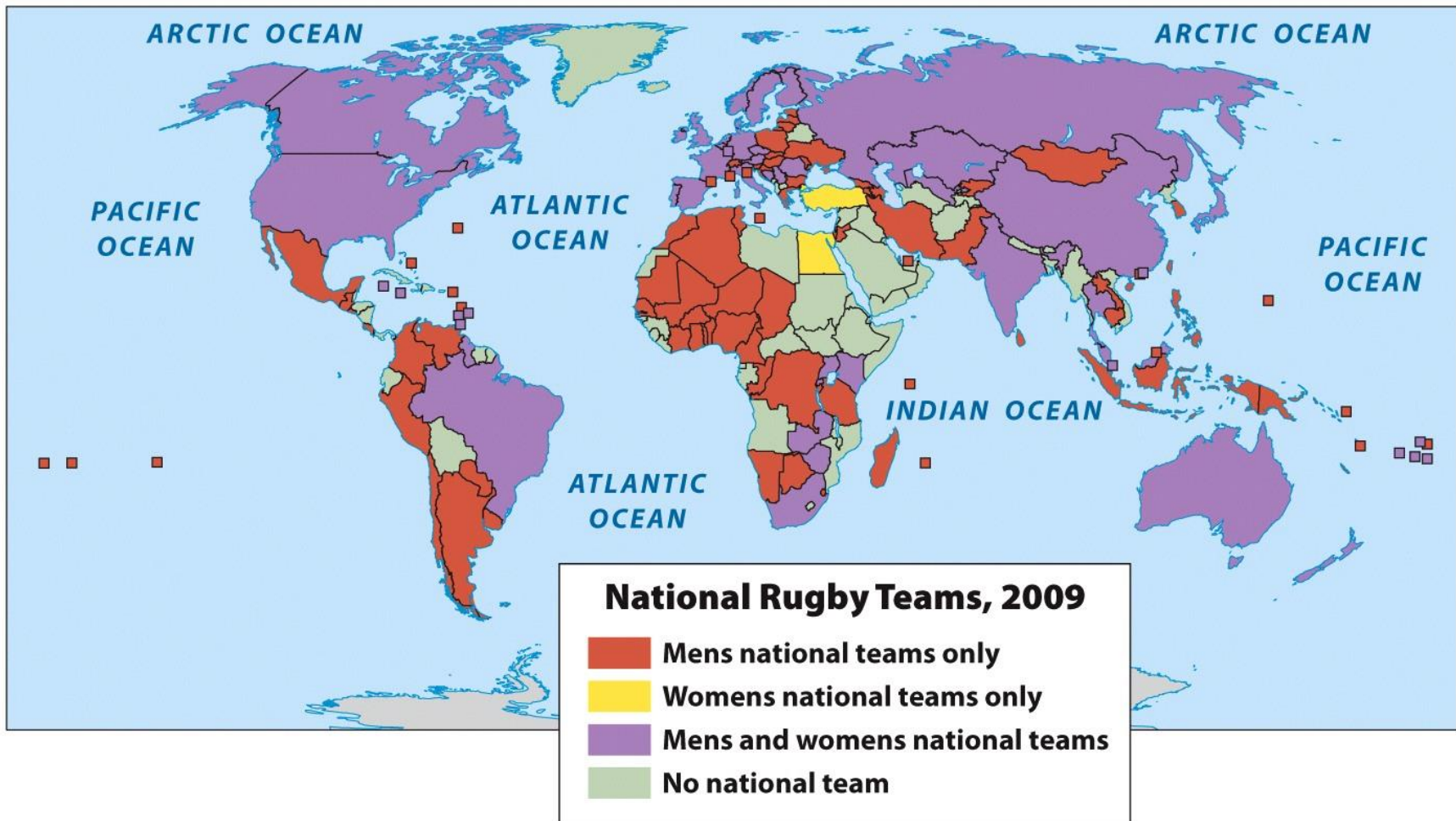


Figure 11.26
World Regional Geography, Sixth Edition
 © 2014 W. H. Freeman and Company



Photo Essay Epilogue
 World Regional Geography, Sixth Edition
 © 2014 W. H. Freeman and Company